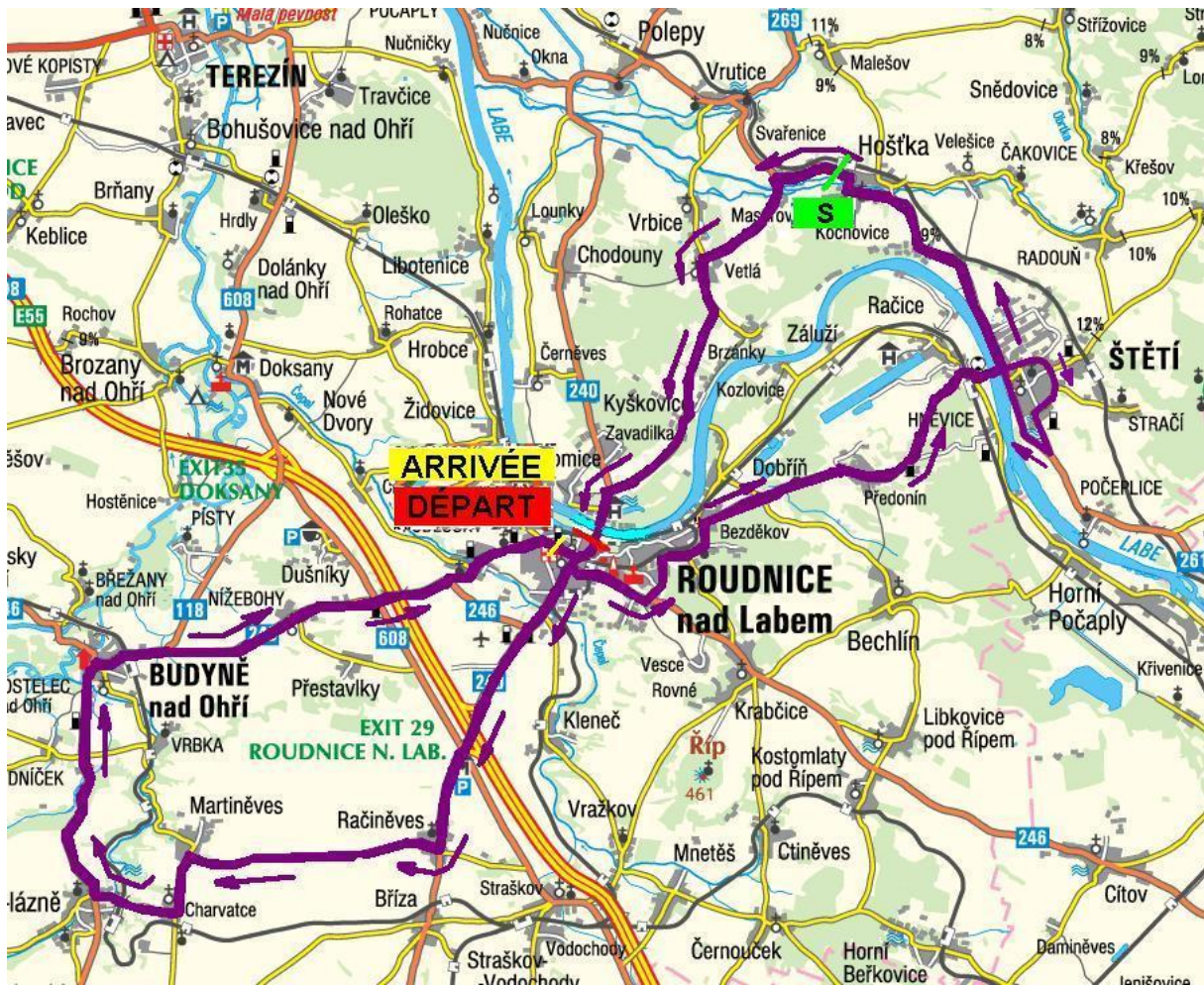


Stage 2b

Roudnice n. L.

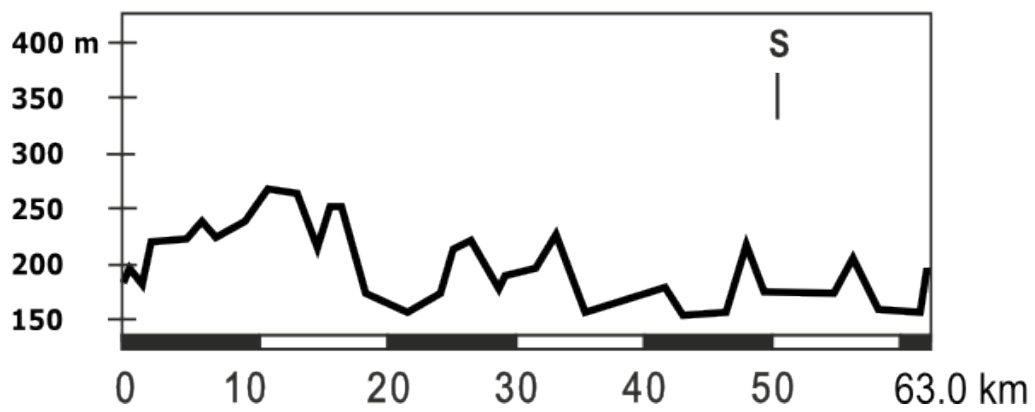
| | | | |
|---|-------------|-------------|----------------------|
| START - Roudnice n. L.-Karlovo square | 0.0 | 63.0 | 16:00 |
| Krobián – roundabout straight direction Račiněves | 4.8 | 58.2 | 16:06 - 16:07 |
| Račiněves – crossroads right direction Martiněves | 6.8 | 56.2 | 16:09 - 16:10 |
| Martiněves | 11.7 | 51.3 | 16:16 - 16:18 |
| Charvátce – crossroads right direction Mšené Lázně | 12.9 | 50.1 | 16:18 - 16:20 |
| Mšené Lázně – crossroads right to road II/118 | 14.5 | 48.5 | 16:20 - 16:22 |
| Budyně n. Ohří – square | 19.5 | 43.5 | 16:27 - 16:30 |
| Budyně n. Ohří – level crossing | 20.0 | 43.0 | 16:28 - 16:31 |
| crossroads after Budyně – turn right direction Nížebohy | 23.4 | 39.6 | 16:33 - 16:36 |
| roundabout on II/608 direction Podluský | 25.2 | 37.8 | 16:36 - 16:39 |
| Roudnice n. L. - Podluský | 27.0 | 36.0 | 16:38 - 16:42 |
| Roudnice n. L. - roundabout turn right to Street Alej 17. listopadu | 28.2 | 34.8 | 16:40 - 16:44 |
| Roudnice n. L. - roundabout right direction Špindlerova street | 29.4 | 33.6 | 16:42 - 16:46 |
| Roudnice n. L. - roundabout left direction Krabčice | 29.5 | 33.5 | 16:42 - 16:46 |
| Road II./246 U střelnice exit left to ringroad | 31.0 | 32.0 | 16:44 - 16:48 |
| Předonín | 36.4 | 26.6 | 16:52 - 16:57 |
| Štětí – bridge across the river Labe | 40.3 | 22.7 | 16:57 - 17:03 |
| Štětí – crossroads streets Cihelná and 9. května – left to ringroad | 41.2 | 21.8 | 16:58 - 17:05 |
| Štětí – crossroads left by swimming pool direction Počeplice | 43.0 | 20.0 | 17:01 - 17:07 |
| crossroads right to road II./261 | 43.8 | 19.2 | 17:02 - 17:09 |
| Road II./261 end of Štětí | 46.0 | 17.0 | 17:05 - 17:12 |
| Road II./261 turn right direction Hoštka | 50.0 | 13.0 | 17:11 - 17:18 |
| SPRINT - Hoštka | 50.5 | 12.5 | 17:12 - 17:19 |
| road no. II/261 crossroads turn left direction Mastířovice | 53.2 | 9.8 | 17:16 - 17:24 |
| Vetlá | 55.5 | 7.5 | 17:19 - 17:27 |
| crossroads turn right direction Roudnice n. L. | 56.5 | 6.5 | 17:20 - 17:29 |
| Kyškovice | 58.6 | 4.4 | 17:23 - 17:32 |
| crossroads no. II/240 turn left direction Roudnice n. L. | 61.0 | 2.0 | 17:27 - 17:36 |
| Roudnice n. L. - bridge across the river Labe | 61.8 | 1.2 | 17:28 - 17:37 |
| Roudnice n. L. - Karlovo square | 62.2 | 0.8 | 17:28 - 17:38 |
| FINISH - Roudnice n. L. - Masarykova St. | 63.0 | 0.0 | 17:30 - 17:39 |



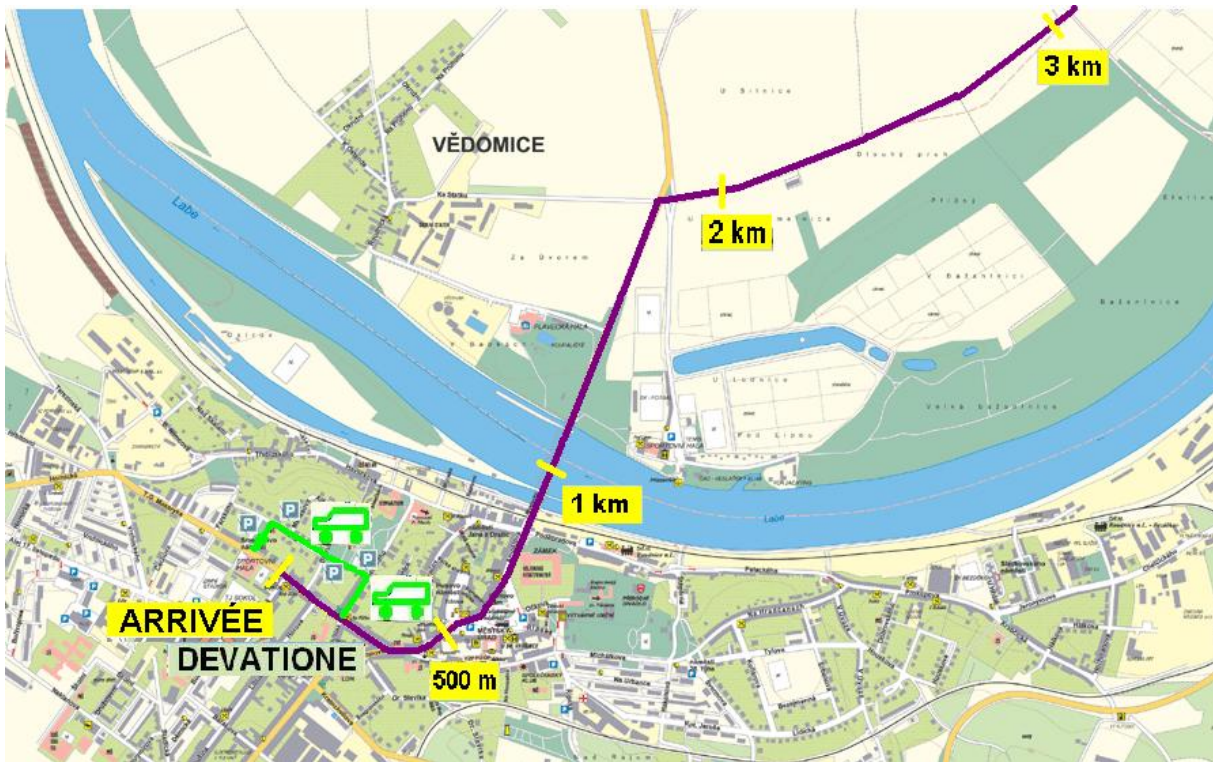
Stage map

Roudnice n.L.
DÉPART

Roudnice n.L.
ARRIVÉE

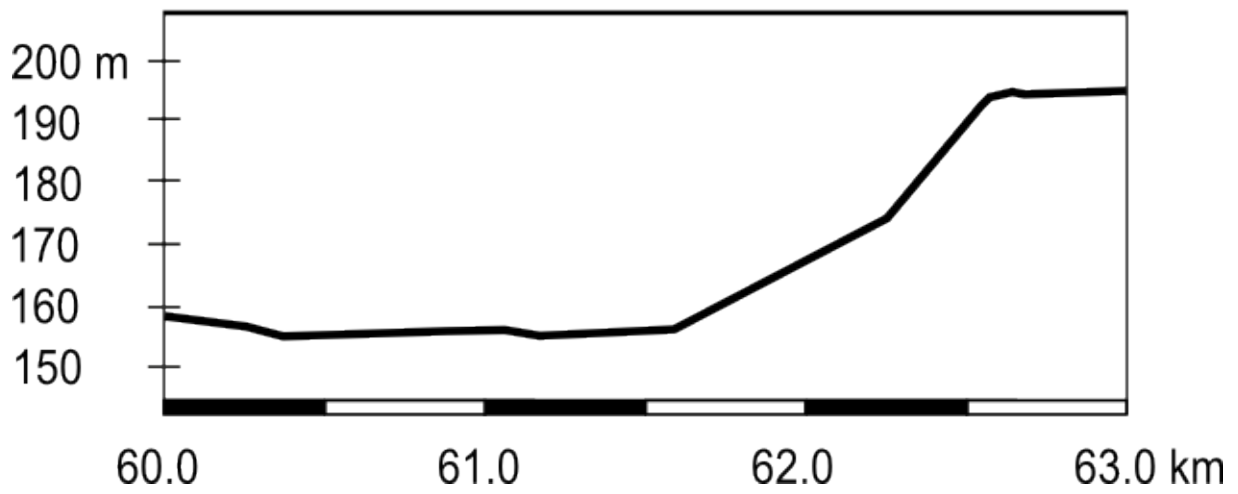


Stage profile

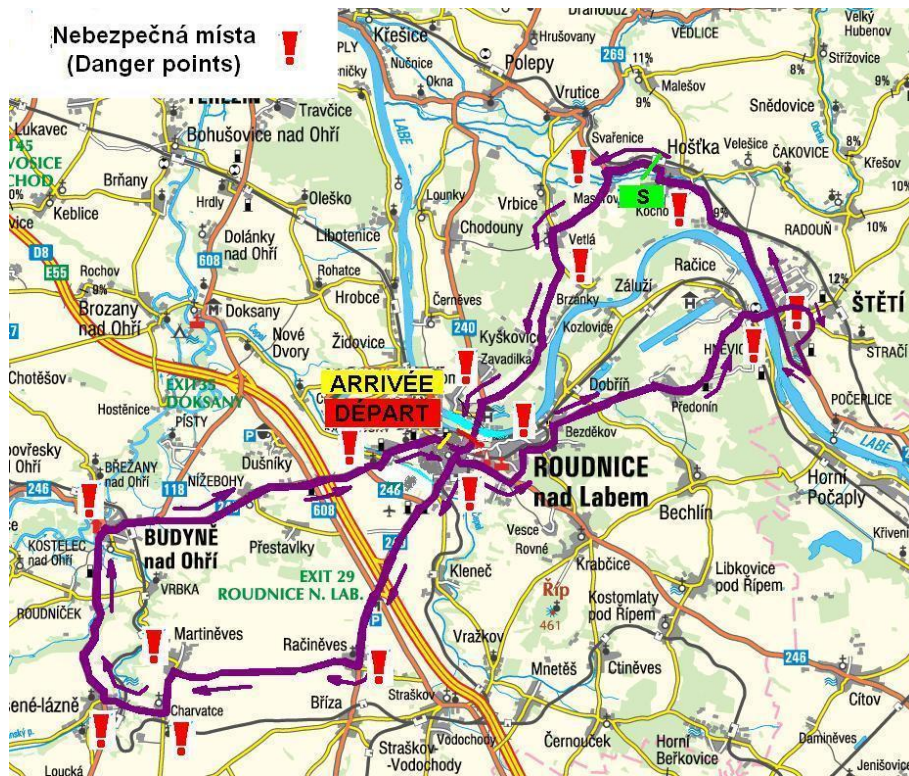


Last 3 km map

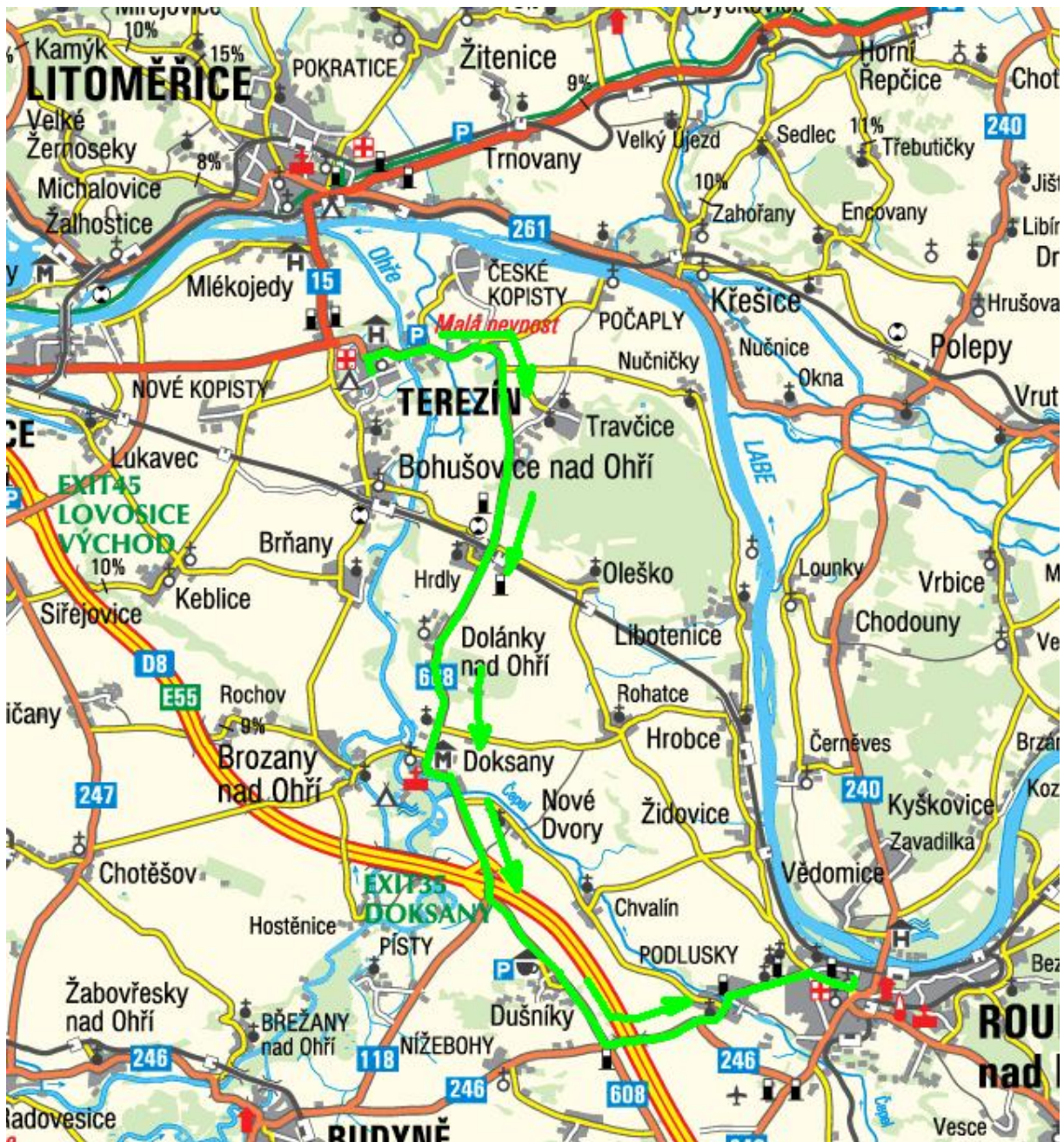
Roudnice n.L. Arrivée - 3km



Last 3 km profile



Dangerous points



Map of access to start