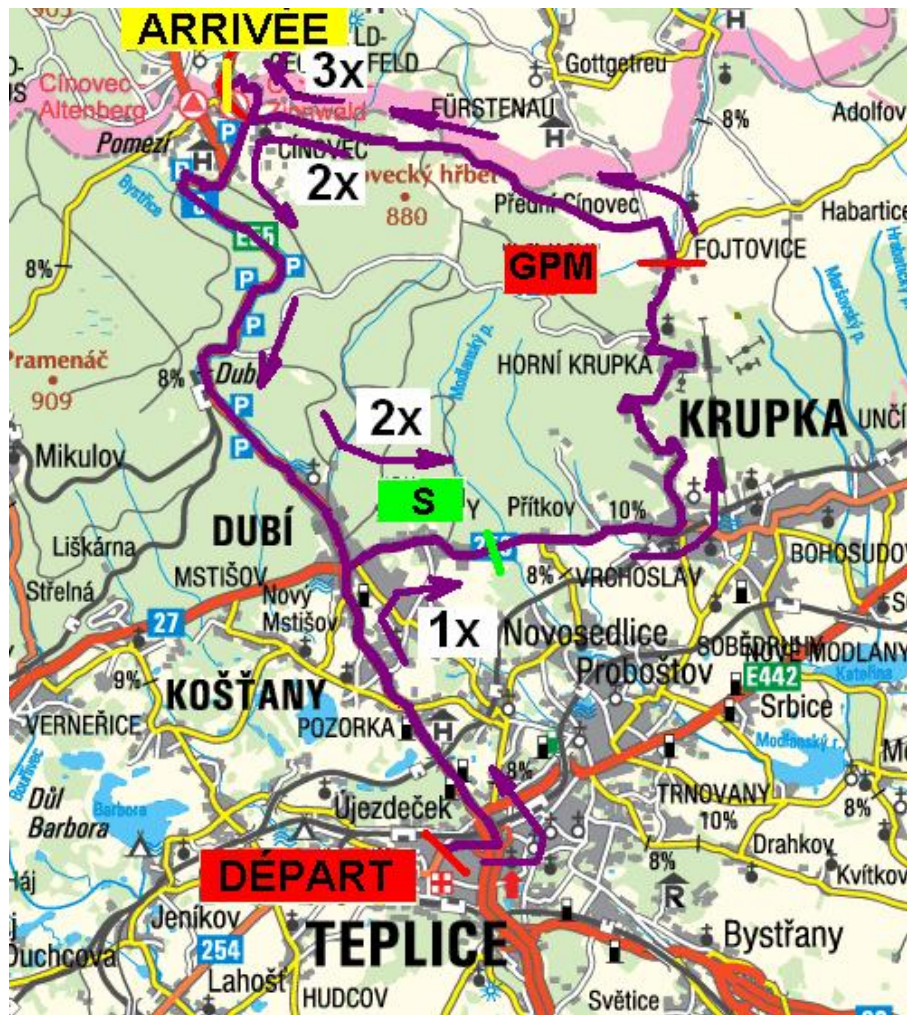


Stage 3

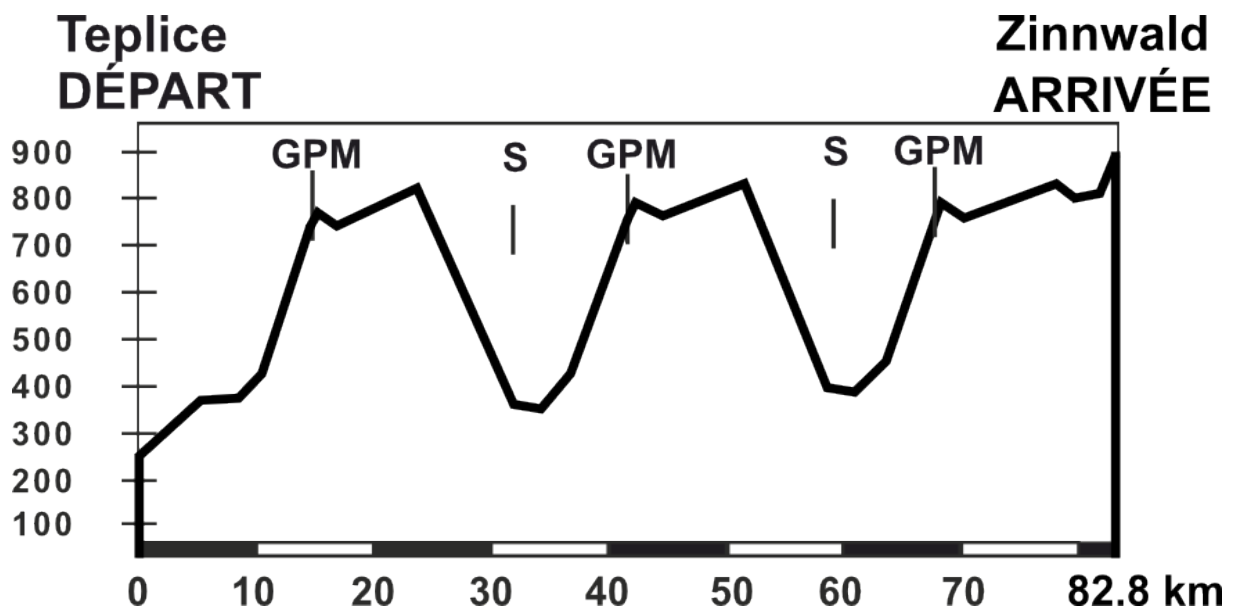
Teplice - Zinnwald

start - Teplice	0.0	82.8	13:30
Dubí	1.8	81.0	13:32 - 13:33
Dubí town centre	4.7	78.1	13:37 - 13:38
Přítkov	8.5	74.3	13:43 - 13:45
Krupka	9.5	73.3	13:45 - 13:46
Krupka town centre	11.0	71.8	13:47 - 13:49
Horní Krupka	15.0	67.8	13:53 - 13:56
GPM - Komáří Vízka	15.5	67.3	13:54 - 13:57
Fojtovice	16.2	66.6	13:55 - 13:58
direction Cínovec	16.8	66.0	13:56 - 13:59
Cínovec roundabout	24.7	58.1	14:09 - 14:13
Dubí town centre	32.9	49.9	14:21 - 14:28
SPRINT - Dubí	33.9	48.9	14:23 - 14:29
Přítkov	36.7	46.1	14:27 - 14:34
Krupka	37.7	45.1	14:29 - 14:36
Krupka town centre	39.2	43.6	14:31 - 14:39
Horní Krupka	43.2	39.6	14:38 - 14:46
GPM - Komáří Vízka	43.7	39.1	14:39 - 14:47
Fojtovice	44.4	38.4	14:40 - 14:48
direction Cínovec	45.0	37.8	14:41 - 14:49
feeding zone - start	50.0	32.8	14:48 - 14:58
Cínovec roundabout	52.9	29.9	14:53 - 15:03
Dubí town centre	61.1	21.7	15:06 - 15:17
SPRINT - Dubí	62.1	20.7	15:08 - 15:19
feeding zone - end	62.8	20.0	15:09 - 15:20
Přítkov	64.9	17.9	15:12 - 15:24
Krupka	65.9	16.9	15:14 - 15:26
Krupka town centre	67.4	15.4	15:16 - 15:28
Horní Krupka	71.4	11.4	15:22 - 15:36
GPM - Komáří Vízka	71.9	10.9	15:23 - 15:36
Fojtovice	72.6	10.2	15:24 - 15:38
direction Cínovec	73.2	9.6	15:25 - 15:39
Cínovec-Zinnwald - border checkpoint	81.1	1.7	15:38 - 15:53
Zinnwald-Neugeorgenerweg - crossroads	82.1	0.7	15:39 - 15:54
Zinnwald-Georgenfelderweg - crossroads	82.2	0.6	15:39 - 15:55
Zinnwald-Am Kalkschneller Höhe - crossroads	82.4	0.4	15:40 - 15:55
FINISH - Zinnwald - Am Kalkschneller Höhe - parking	82.8	0.0	15:40 - 15:56

- Hospital
Krajská zdravotní, a.s. - Nemocnice Teplice, o.z.
Duchcovská 962/53, 41501 Teplice, +420 417 519 111
- Finish
Town: Zinnwald; Street: Am Kalkschneller Höhe; Place: Entrance Parking Hotel Lucksteinhof
- Antidoping
Hotel Lucksteinhof, Neugeorgenfeld 36, Altenberg
- Parking
for convoy - Neugeorgenfeld street left - versus entrance Hotel Lucksteinhof



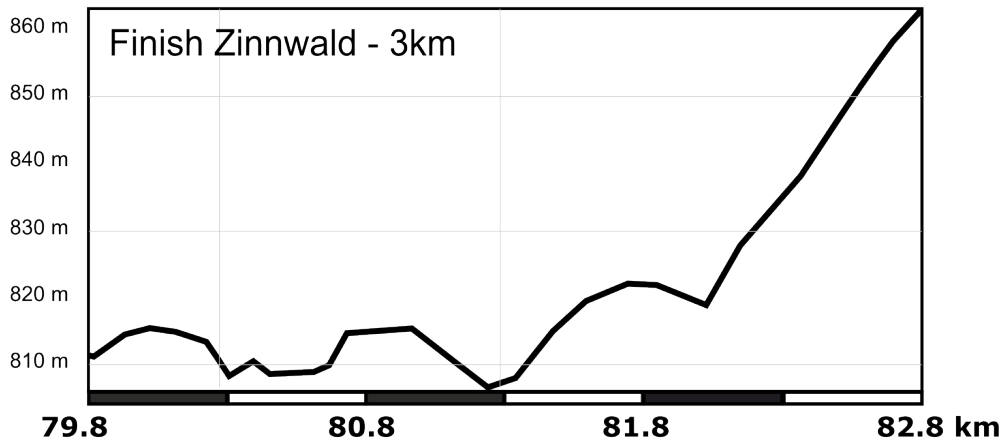
Stage map



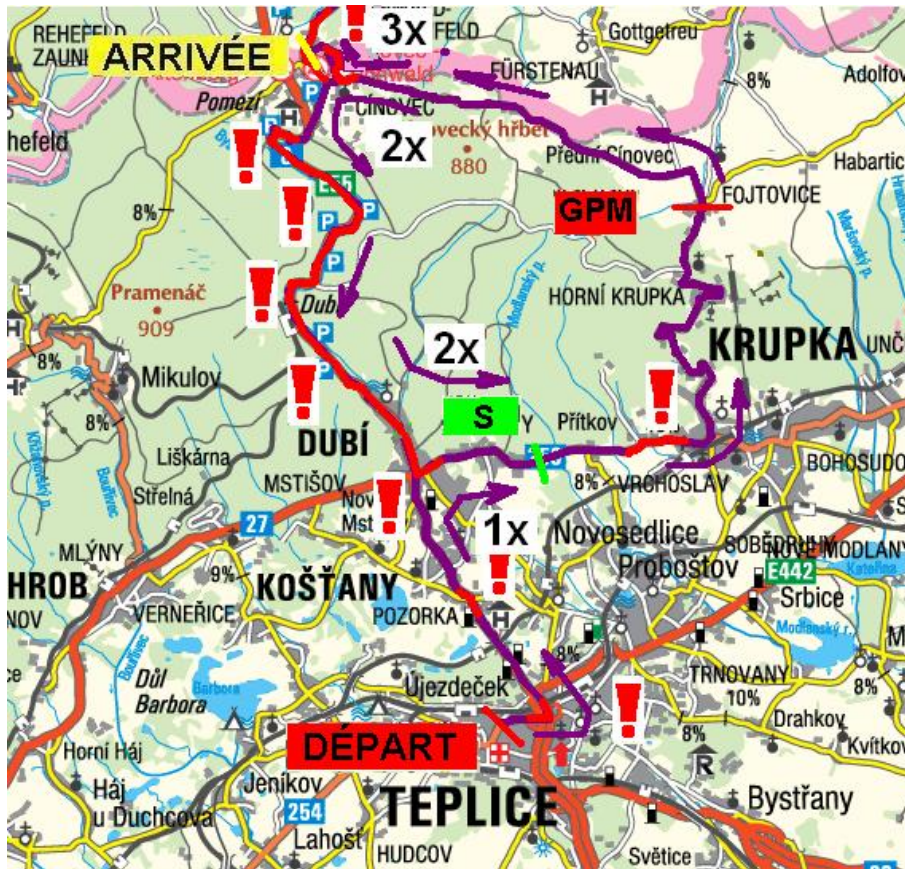
Stage profile



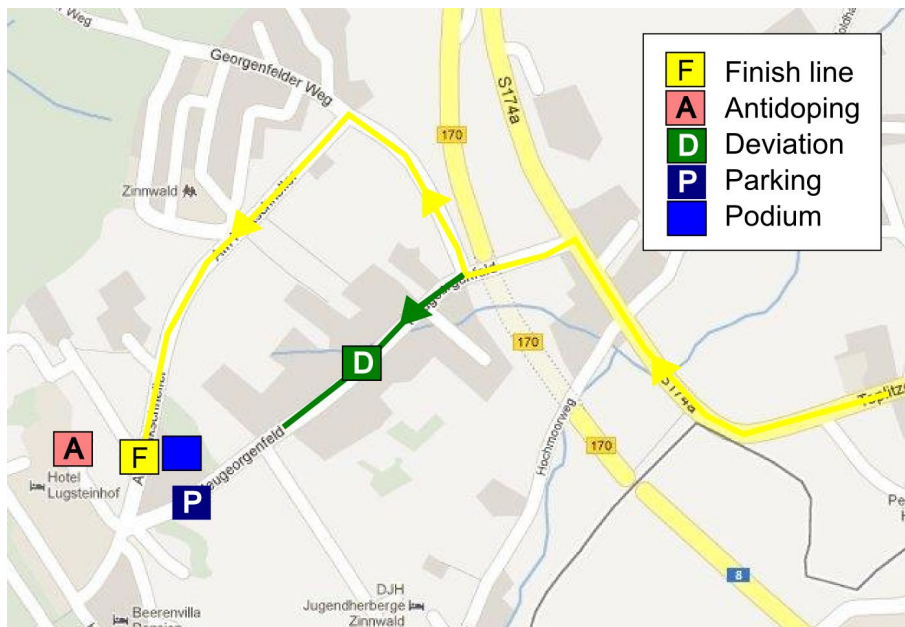
Last 3 km map



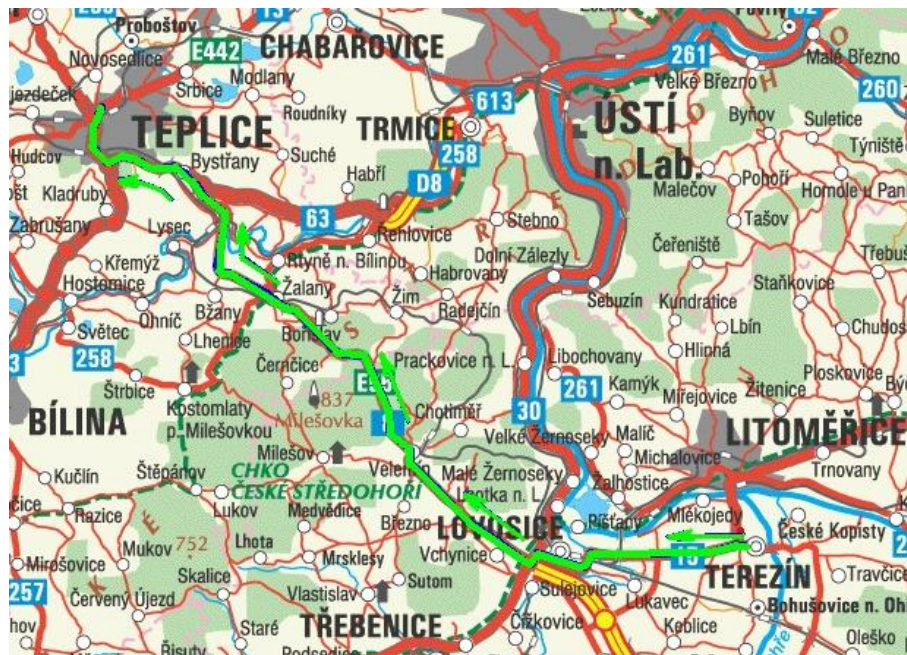
Last 3 km profile



Dangerous points



Detailed map of finish area



Map of access to start