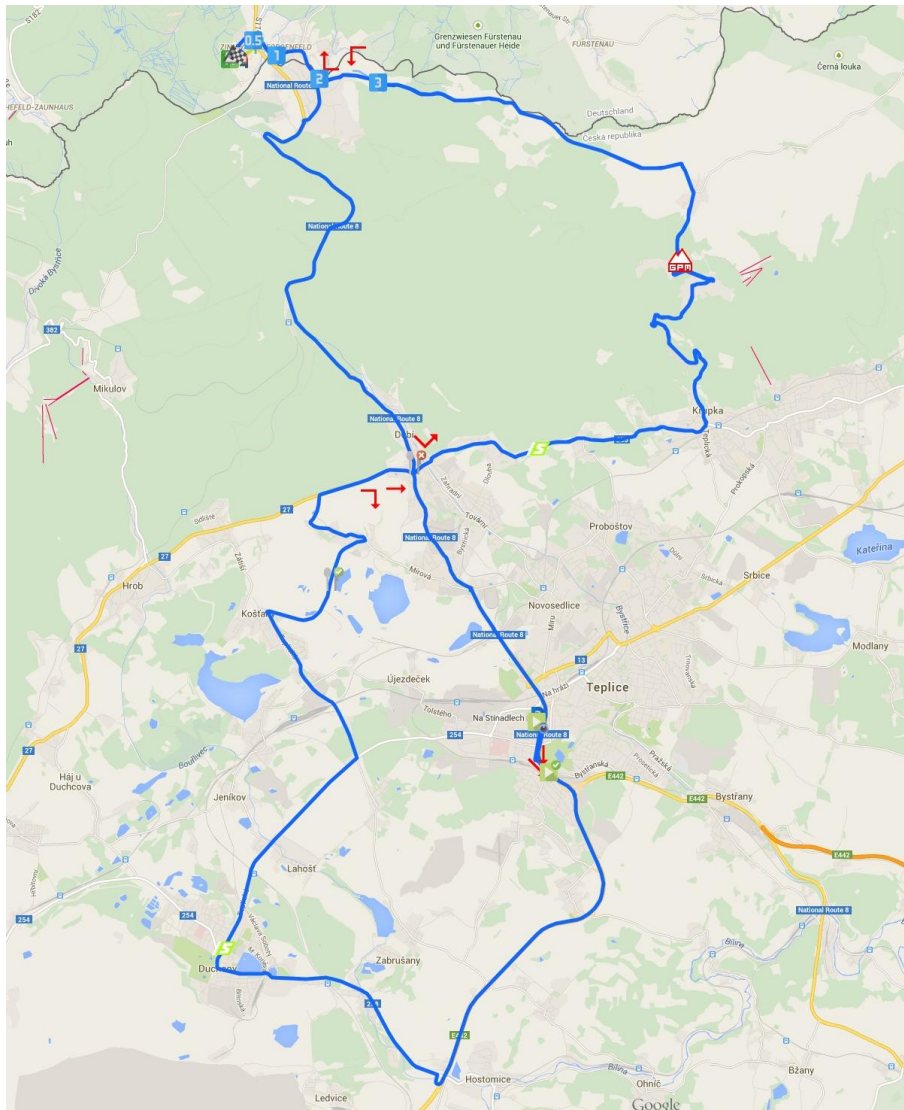


Stage 3

Teplice - Zinnwald

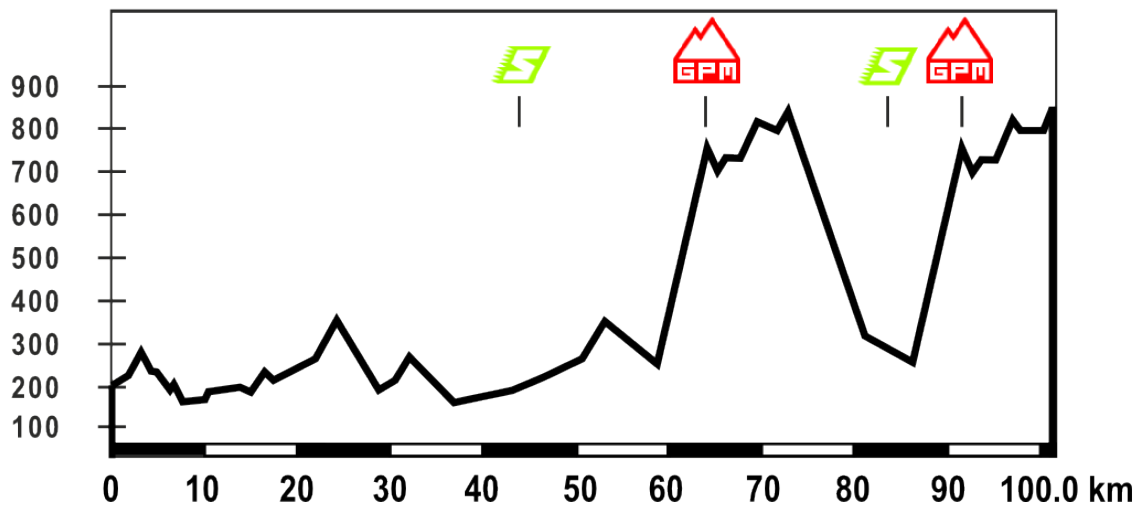
NEUTRALIZED START			13:30
START PROPER - Teplice - road I./13	0.0	100.0	13:35
Teplice	2.0	98.0	13:33 - 13:33
from Praha	2.9	97.1	13:34 - 13:35
from road I/13	3.9	96.1	13:36 - 13:36
Duchcov - level crossings	10.3	89.7	13:46 - 13:48
Duchcov	11.8	88.2	13:48 - 13:50
Duchcov – level crossings	13.3	86.7	13:50 - 13:53
Hudcovská výšina	15.7	84.3	13:54 - 13:57
Košťany	16.7	83.3	13:56 - 13:59
Mstíšov	19.6	80.4	14:01 - 14:04
connection near park	21.6	78.4	14:04 - 14:08
Dubí	23.6	76.4	14:07 - 14:11
Dubí town centre	24.6	75.4	14:08 - 14:13
Teplice	30.7	69.3	14:18 - 14:24
from Praha	33.7	66.3	14:23 - 14:29
from road I/13	34.7	65.3	14:24 - 14:31
Duchcov - level crossings	40.6	59.4	14:34 - 14:41
SPRINT - Duchcov	42.5	57.5	14:37 - 14:45
Duchcov – level crossings	43.7	56.3	14:39 - 14:47
Hudcovská výšina	46.5	53.5	14:43 - 14:52
Košťany	47.4	52.6	14:44 - 14:53
FEEDING ZONE - Start	49.1	50.9	14:47 - 14:56
Mstíšov	50.4	49.6	14:49 - 14:58
connection near park	52.4	47.6	14:52 - 15:02
Dubí town centre	54.0	46.0	14:55 - 15:05
Dubí	56.3	43.7	14:58 - 15:09
Přítkov	57.1	42.9	15:00 - 15:10
Krupka	57.4	42.6	15:00 - 15:11
Krupka town centre	59.5	40.5	15:04 - 15:15
Horní Krupka	63.0	37.0	15:09 - 15:21
GPM - Komářův Vízka	63.9	36.1	15:10 - 15:22
Fojtovice	64.9	35.1	15:12 - 15:24
direction Cínovec	65.5	34.5	15:13 - 15:25
Cínovec roundabout	72.6	27.4	15:24 - 15:38
FEEDING ZONE – End	80.4	19.6	15:36 - 15:51
Dubí town centre	80.6	19.4	15:37 - 15:52
SPRINT - Dubí	82.8	17.2	15:40 - 15:56
Přítkov	83.6	16.4	15:42 - 15:57
Krupka	83.9	16.1	15:42 - 15:58
Krupka town centre	86.1	13.9	15:45 - 16:01
Horní Krupka	89.5	10.5	15:51 - 16:07
GPM - Komářův Vízka	90.5	9.5	15:52 - 16:09
Fojtovice	91.5	8.5	15:54 - 16:11
direction Cínovec	92.0	8.0	15:55 - 16:12
Cínovec/Zinnwald - border checkpoint	98.3	1.7	16:05 - 16:23
FINISH - Zinnwald	100.0	0.0	16:07 - 16:26



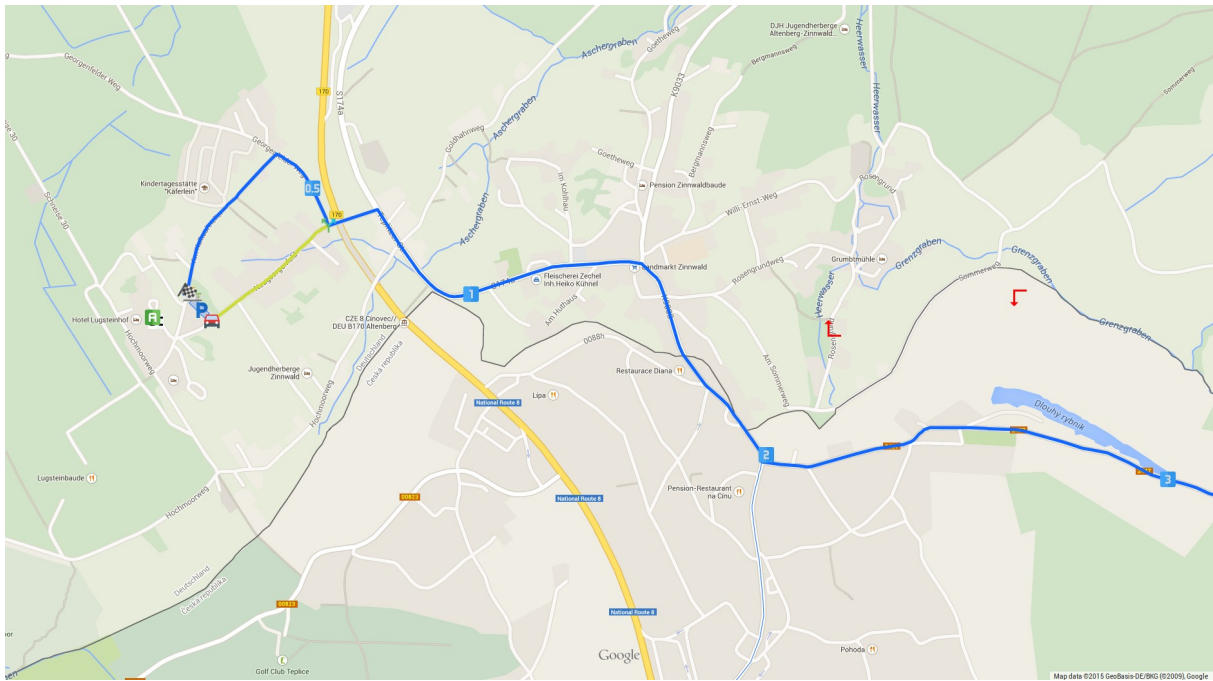
Stage map

Teplice
▶ START

Zinnwald
FINISH 🏁

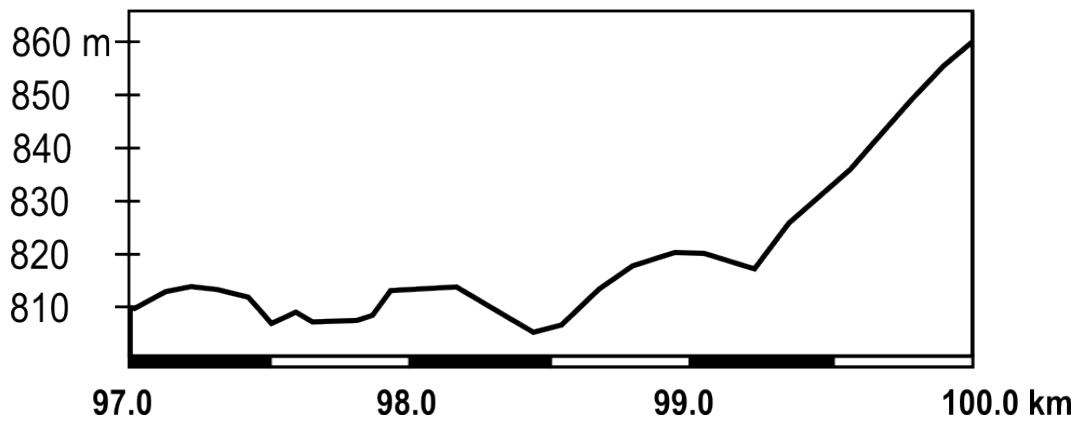


Stage profile

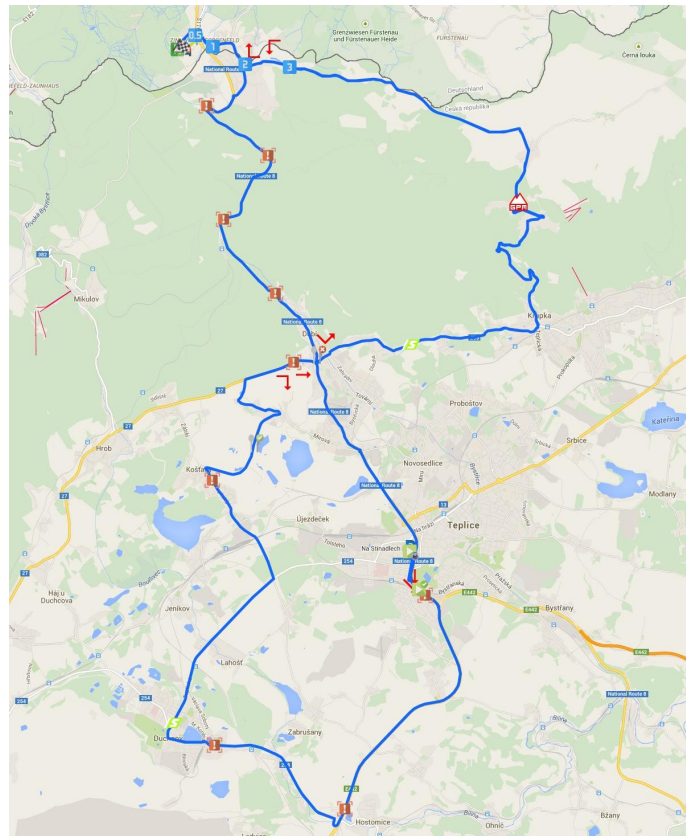


Last 3 km map

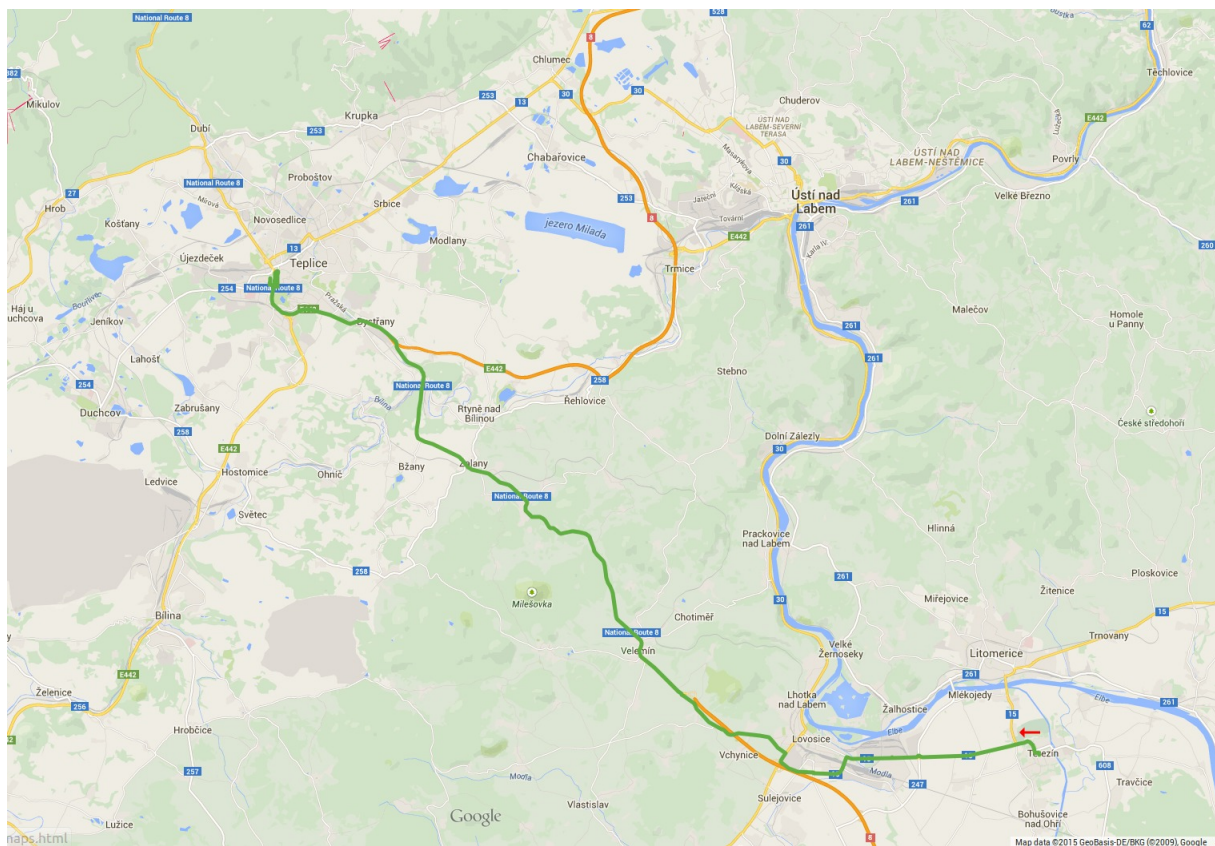
Zinnwald FINISH Last 3 km



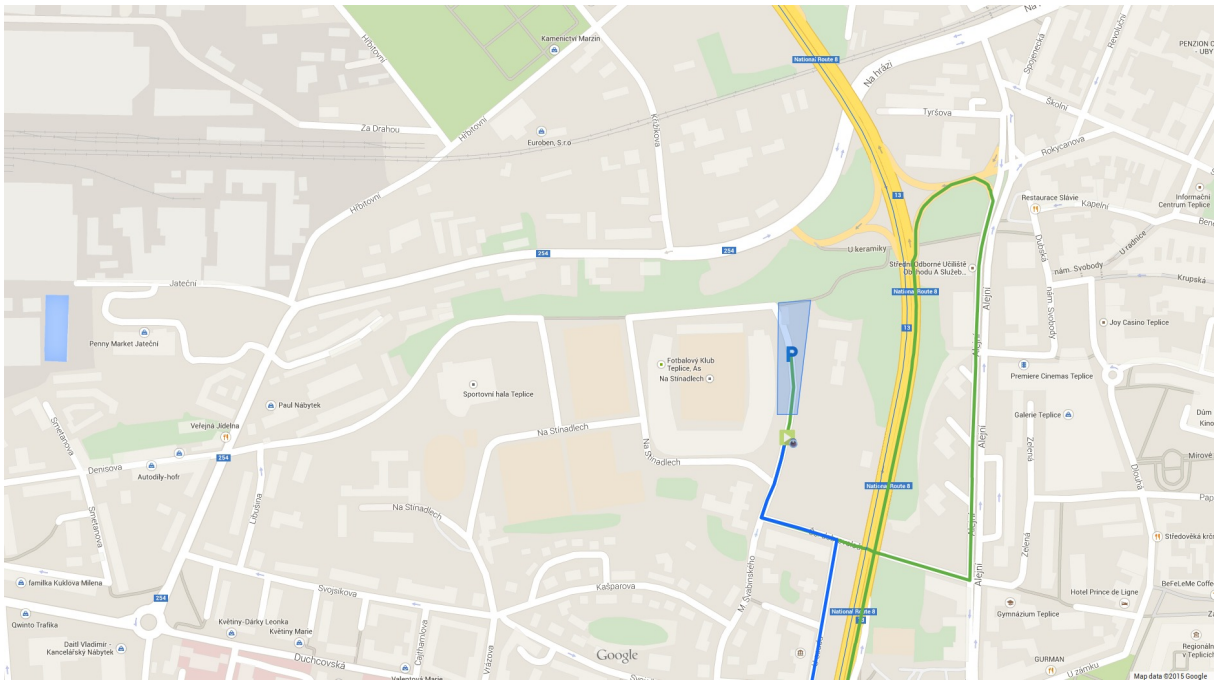
Last 3 km profile



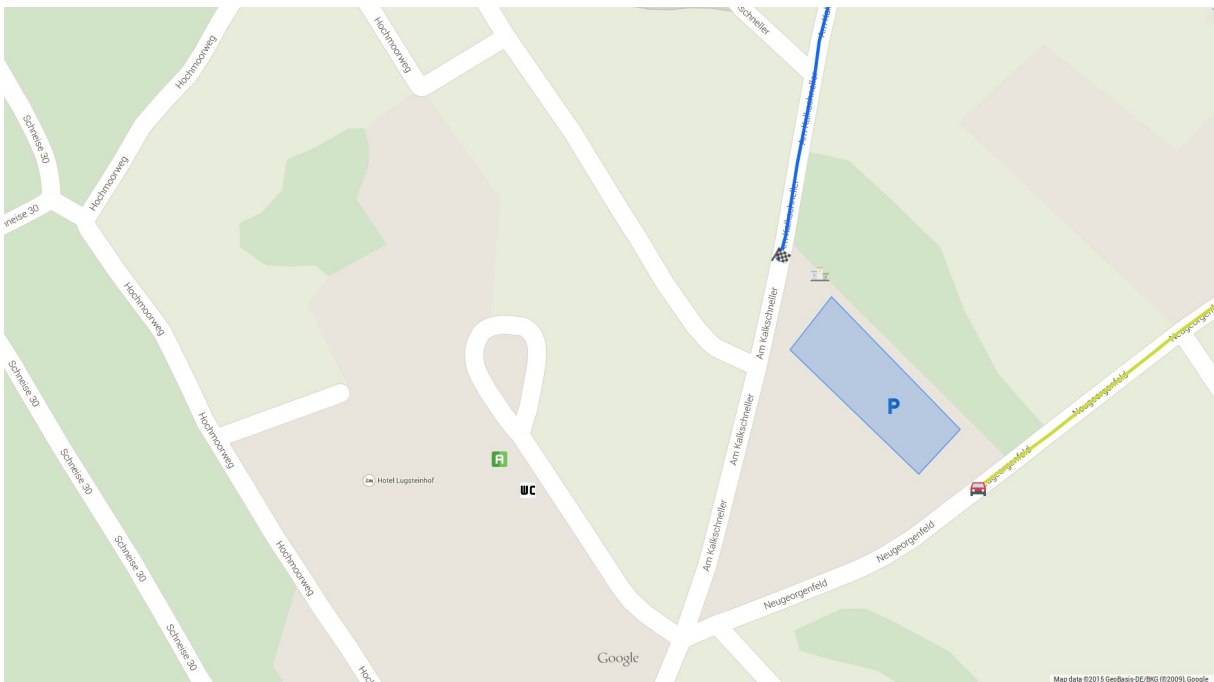
Dangerous points



Access to start



Detailed map of start area



Detailed map of finish area