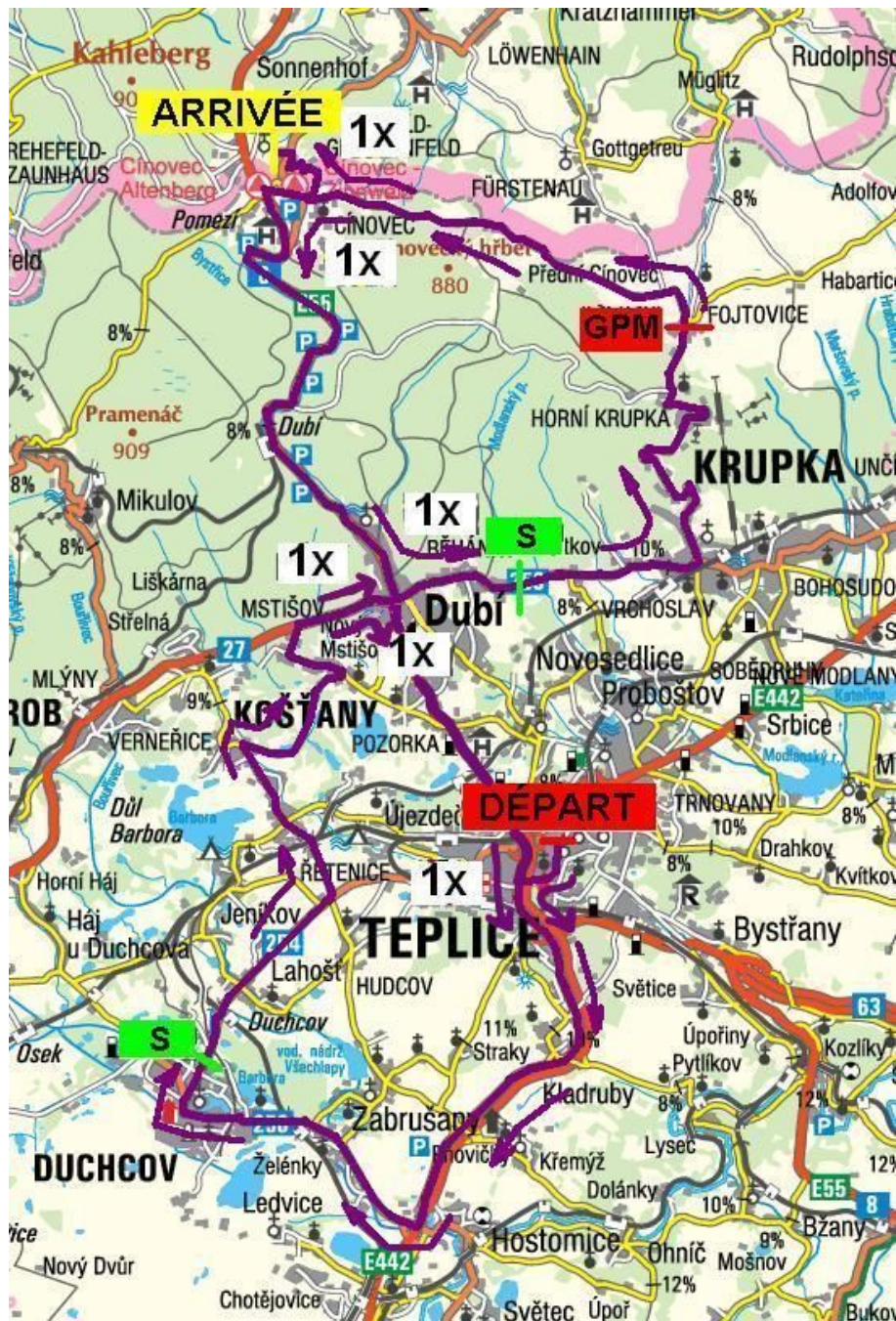


Stage 3

Teplice - Zinnwald

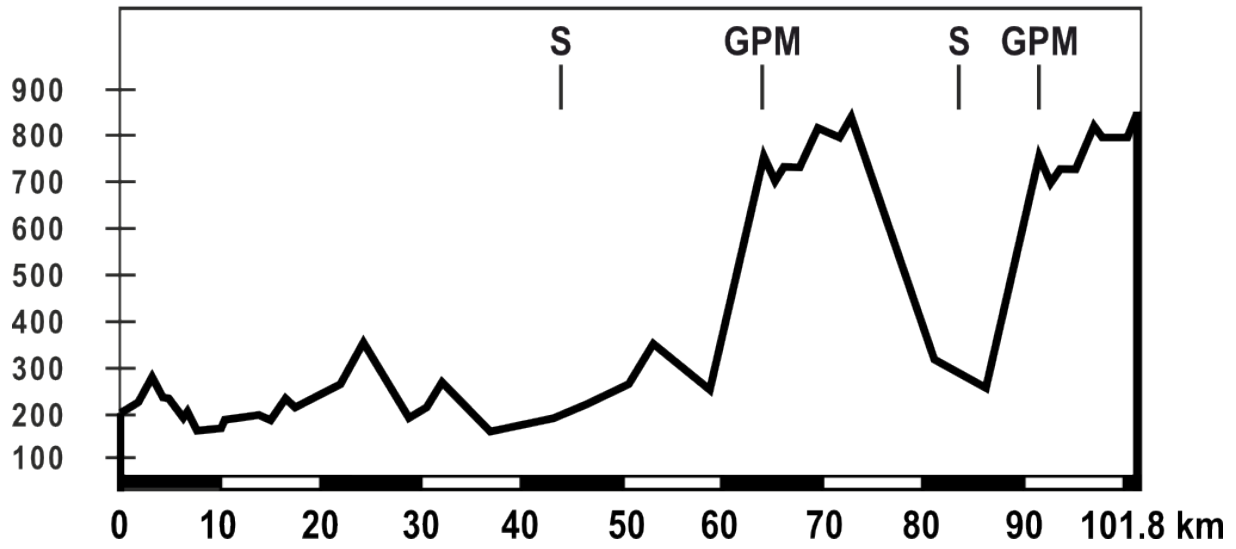
| | | | |
|--------------------------------------|--------------|--------------|----------------------|
| START - Teplice | 0.0 | 101.8 | 13:30 |
| exit at Alejní Street turn left | 1.0 | 100.8 | 13:31 - 13:31 |
| Teplice | 2.0 | 99.8 | 13:33 - 13:33 |
| from Praha | 3.0 | 98.8 | 13:34 - 13:35 |
| from road I/13 | 4.0 | 97.8 | 13:36 - 13:37 |
| Duchcov - level crossings | 10.5 | 91.3 | 13:46 - 13:48 |
| Duchcov | 12.0 | 89.8 | 13:48 - 13:51 |
| Duchcov - level crossings | 13.5 | 88.3 | 13:51 - 13:53 |
| Hudcovská výšina | 16.0 | 85.8 | 13:55 - 13:58 |
| Koštany | 17.0 | 84.8 | 13:56 - 14:00 |
| Mstišov | 20.0 | 81.8 | 14:01 - 14:05 |
| connection near park | 22.0 | 79.8 | 14:04 - 14:08 |
| Dubí | 24.0 | 77.8 | 14:07 - 14:12 |
| Dubí town centre | 25.0 | 76.8 | 14:09 - 14:14 |
| Teplice | 31.3 | 70.5 | 14:19 - 14:25 |
| from Praha | 34.3 | 67.5 | 14:24 - 14:30 |
| from road I/13 | 35.3 | 66.5 | 14:25 - 14:32 |
| Duchcov - level crossings | 41.3 | 60.5 | 14:35 - 14:42 |
| SPRINT - Duchcov | 43.3 | 58.5 | 14:38 - 14:46 |
| Duchcov - level crossings | 44.5 | 57.3 | 14:40 - 14:48 |
| Hudcovská výšina | 47.3 | 54.5 | 14:44 - 14:53 |
| Koštany | 48.3 | 53.5 | 14:46 - 14:55 |
| feeding zone - start | 50.0 | 51.8 | 14:48 - 14:58 |
| Mstišov | 51.3 | 50.5 | 14:51 - 15:00 |
| connection near park | 53.3 | 48.5 | 14:54 - 15:04 |
| Dubí town centre | 55.0 | 45.1 | 14:56 - 15:07 |
| Dubí | 57.3 | 44.5 | 15:00 - 15:11 |
| Přítkov | 58.1 | 43.7 | 15:01 - 15:12 |
| Krupka | 58.4 | 43.4 | 15:02 - 15:13 |
| Krupka town centre | 60.6 | 41.2 | 15:05 - 15:16 |
| Horní Krupka | 64.1 | 37.7 | 15:11 - 15:23 |
| GPM - Komáří Vízka | 65.1 | 36.7 | 15:12 - 15:24 |
| Fojtovice | 66.1 | 35.7 | 15:14 - 15:26 |
| direction Cínovec | 66.7 | 35.1 | 15:15 - 15:27 |
| Cínovec roundabout | 73.9 | 27.9 | 15:26 - 15:40 |
| feeding zone - end | 81.8 | 20.0 | 15:39 - 15:54 |
| Dubí town centre | 82.0 | 19.8 | 15:39 - 15:54 |
| SPRINT - Dubí | 84.3 | 17.5 | 15:43 - 15:58 |
| Přítkov | 85.1 | 16.7 | 15:44 - 16:00 |
| Krupka | 85.4 | 16.4 | 15:44 - 16:00 |
| Krupka town centre | 87.6 | 14.2 | 15:48 - 16:04 |
| Horní Krupka | 91.1 | 10.7 | 15:53 - 16:10 |
| GPM - Komáří Vízka | 92.1 | 9.7 | 15:55 - 16:12 |
| Fojtovice | 93.1 | 8.7 | 15:57 - 16:14 |
| direction Cínovec | 93.7 | 8.1 | 15:57 - 16:15 |
| Cínovec/Zinnwald - border checkpoint | 100.1 | 1.7 | 16:08 - 16:26 |
| FINISH - Zinnwald | 101.8 | 0.0 | 16:10 - 16:29 |



Stage map

Teplice
START

Zinnwald
FINISH

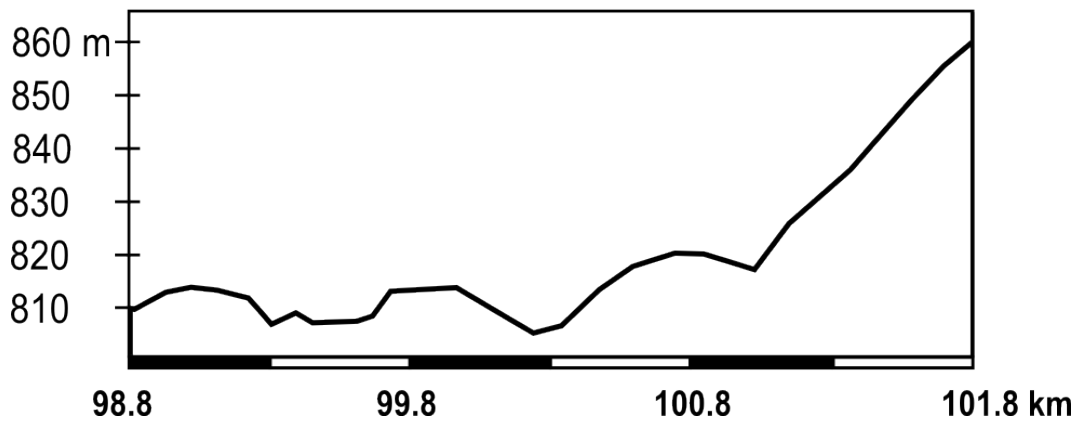


Stage profile

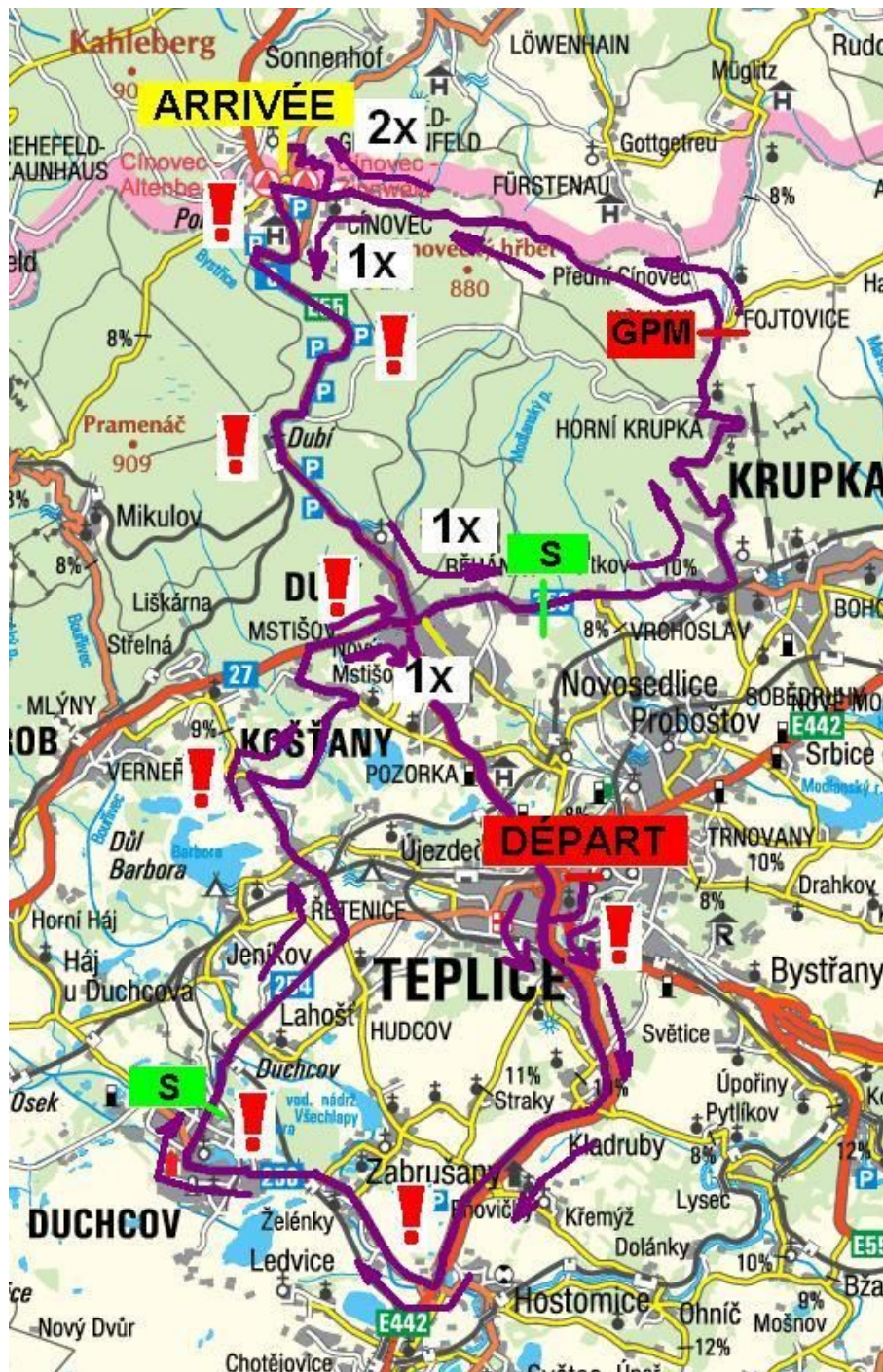


Last 3 km map

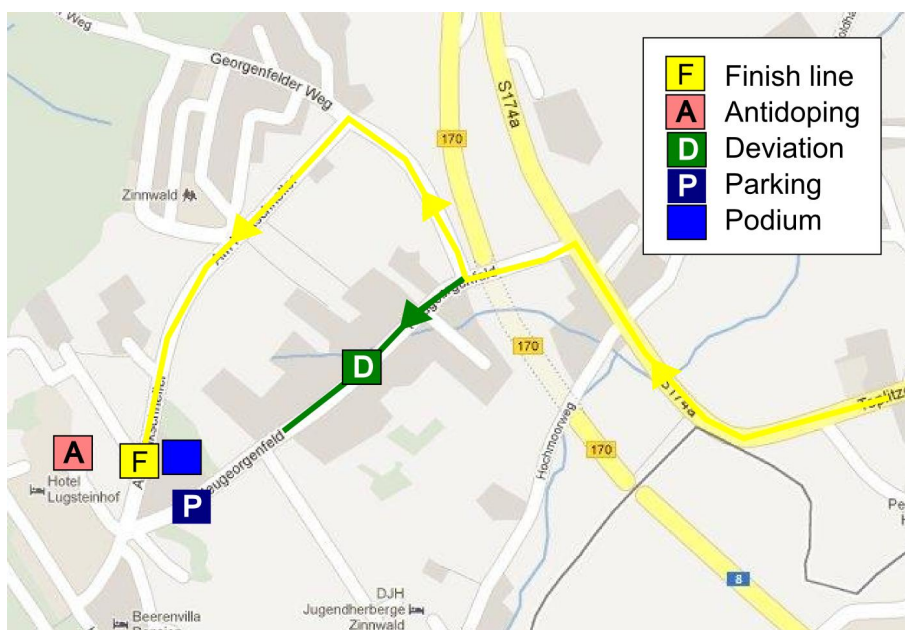
Zinnwald FINISH Last 3 km



Last 3 km profile



Dangerous points



Detailed map of finish area



Map of access to start