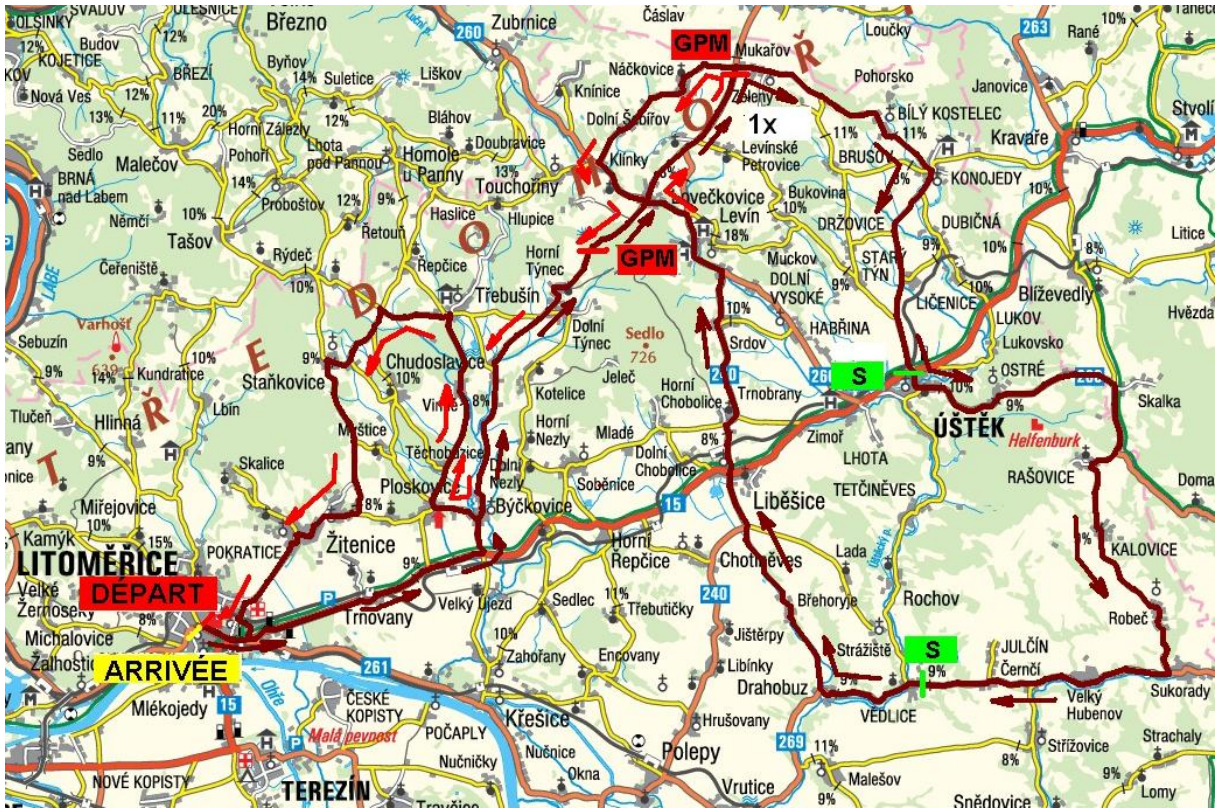


## Stage 1

## Litoměřice

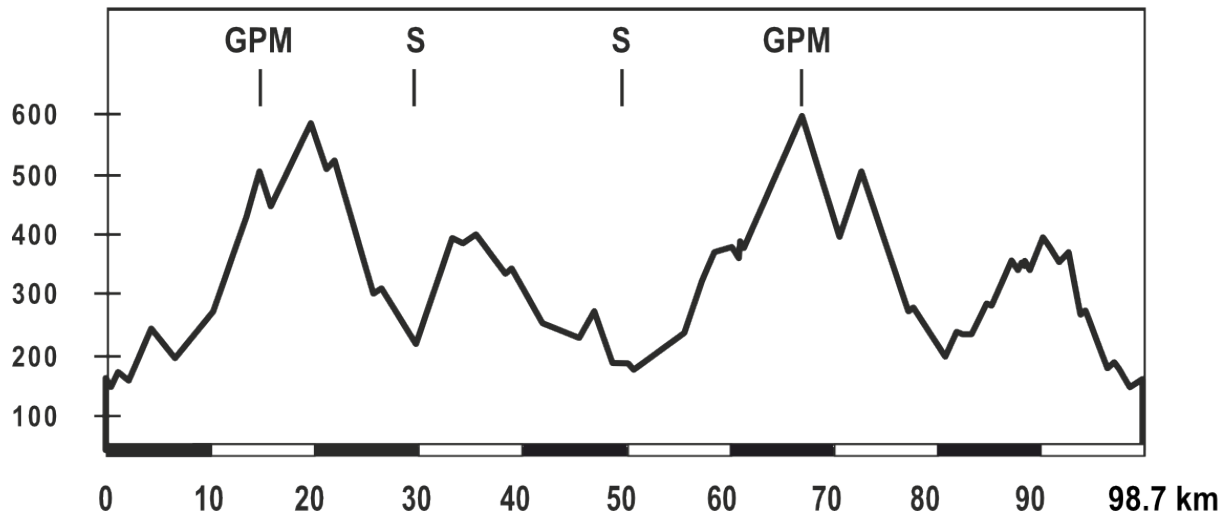
NEUTRALIZED START - Litoměřice - Mírové square			14:30
START PROPER - Českolipská road	0.0	98.7	14:35
Trnovany - level crossing	2.5	96.2	14:38 - 14:38
Býčkovice crossroads	5.0	93.7	14:42 - 14:42
Býčkovice	6.0	92.7	14:43 - 14:44
Horní Týnec	12.0	86.7	14:52 - 14:53
GPM	14.2	84.5	14:55 - 14:57
Lovečkovice	15.2	83.5	14:56 - 14:59
Mukařov	18.0	80.7	15:00 - 15:03
Konojedy	23.2	75.5	15:08 - 15:11
Úštěk - level crossing	27.1	71.6	15:13 - 15:17
SPRINT - Úštěk crossroads no. I/15 next to fuel station	28.2	70.5	15:15 - 15:19
Skalka road no. II/260 across Ostré	33.7	65.0	15:23 - 15:28
Rašovice	35.2	63.5	15:25 - 15:30
Velký Hubenov road no. II/270	42.2	56.5	15:35 - 15:41
crossroads Vědlice	44.7	54.0	15:38 - 15:45
SPRINT - Vědlice	47.7	51.0	15:43 - 15:50
Drahobuz turn right direction Liběšice	49.7	49.0	15:46 - 15:53
feeding zone - start	50.0	48.7	15:46 - 15:53
Liběšice crossroads no. I/15 and no.II/240	55.2	43.5	15:53 - 16:02
Lovečkovice road no. II/240 from Liběšice across Hradec	62.5	36.2	16:04 - 16:13
GPM - Mukařov	65.5	33.2	16:08 - 16:18
Klínky across Náchkovice	69.7	29.0	16:14 - 16:25
Lovečkovice road no. II/260	71.1	27.6	16:16 - 16:27
Horní Týnec	73.8	24.9	16:20 - 16:31
feeding zone - end	78.7	20.0	16:27 - 16:39
Býčkovice	79.5	19.2	16:28 - 16:40
Ploskovice	80.7	18.0	16:30 - 16:42
Třebušín	85.5	13.2	16:37 - 16:50
crossroads Všehradiště	87.3	11.4	16:39 - 16:52
Staňkovice	89.3	9.4	16:42 - 16:56
Pohořany	93.3	5.4	16:48 - 17:02
Litoměřice - Topolčanská St.	97.1	1.6	16:53 - 17:08
Litoměřice - Jiřího z Poděbrad St. x road no.I/15	97.8	0.9	16:54 - 17:09
Litoměřice - Dlouhá St.	97.8	0.9	16:54 - 17:09
FINISH - Litoměřice - Mírové square	98.7	0.0	16:56 - 17:10



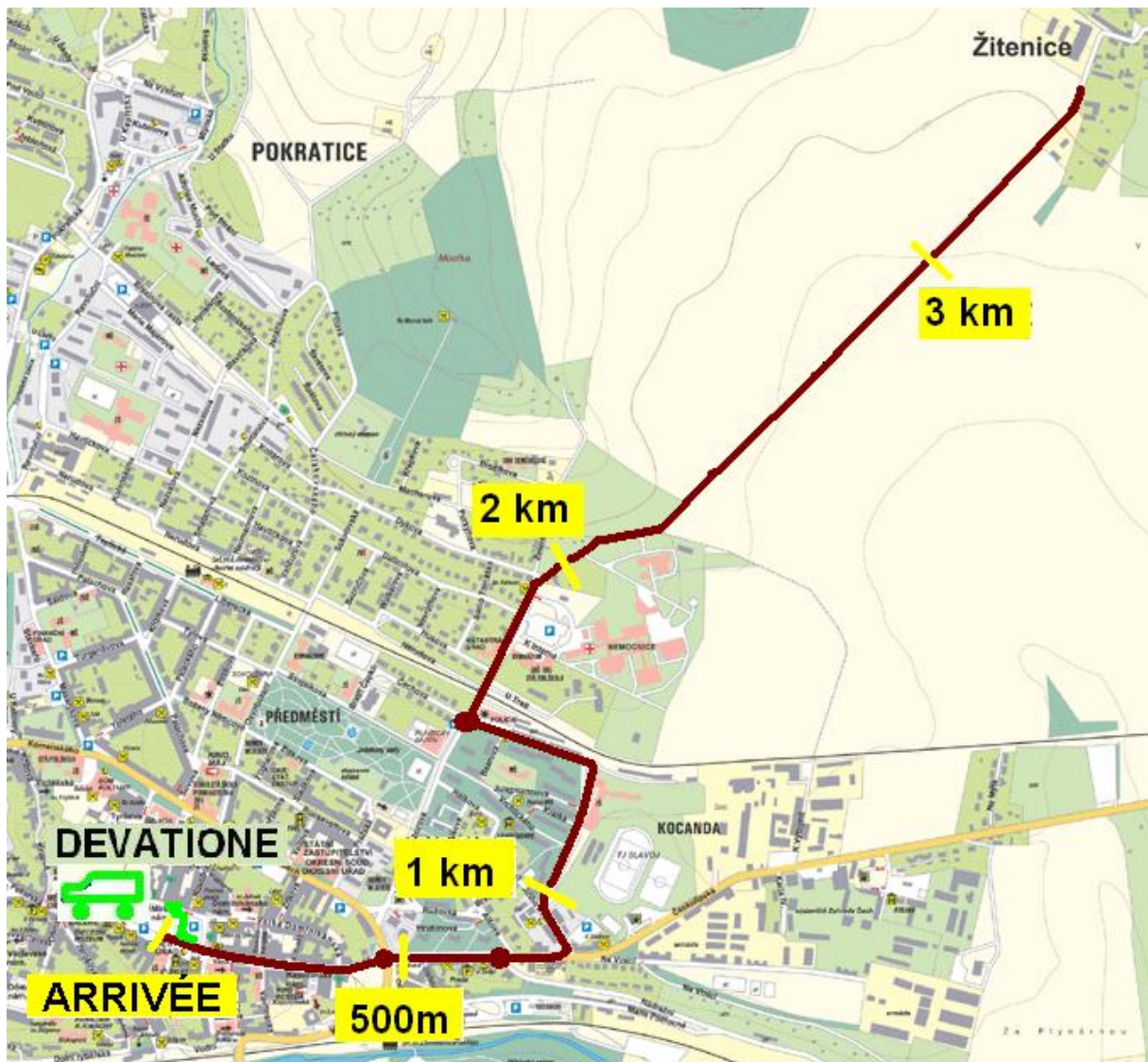
Stage map

Litoměřice  
START

Litoměřice  
FINISH

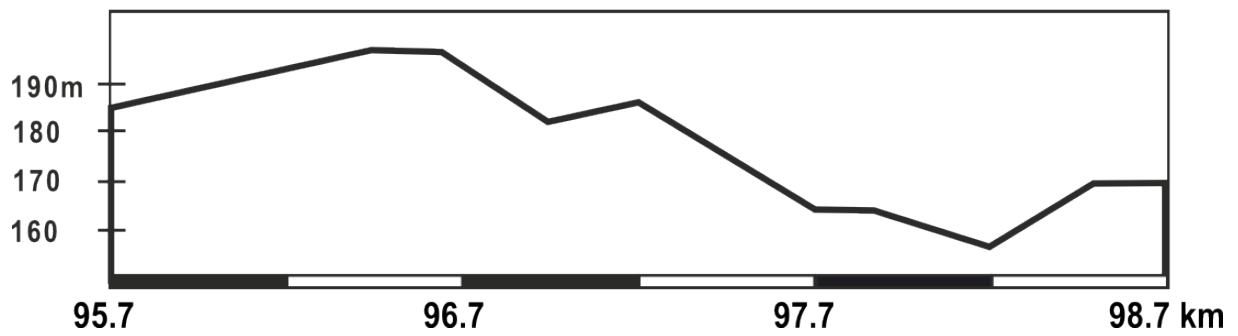


Stage profile



Last 3 km map

### Litoměřice FINISH Last 3 km



Last 3 km profile



Dangerous points