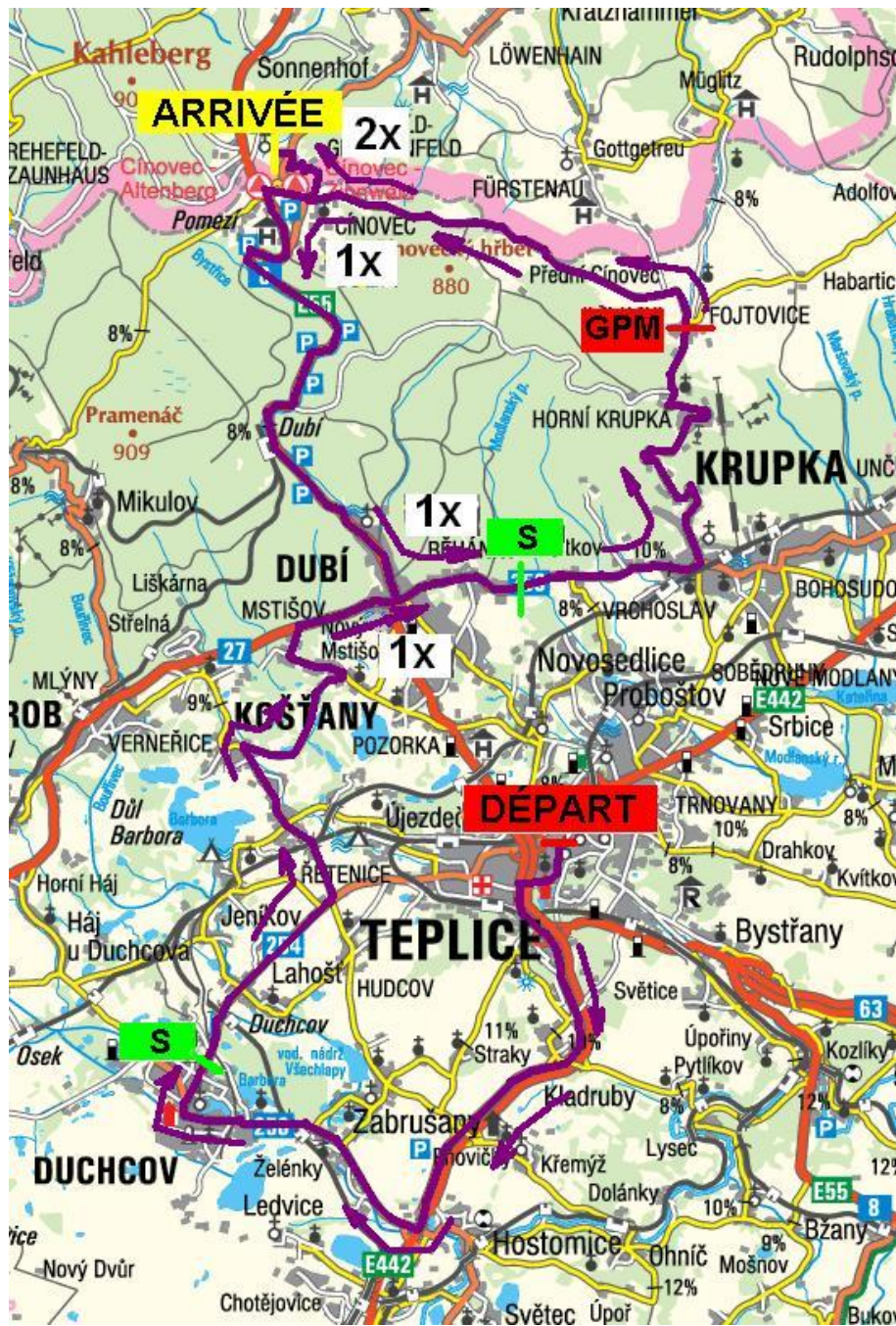


## Stage 3

## Teplice - Zinnwald

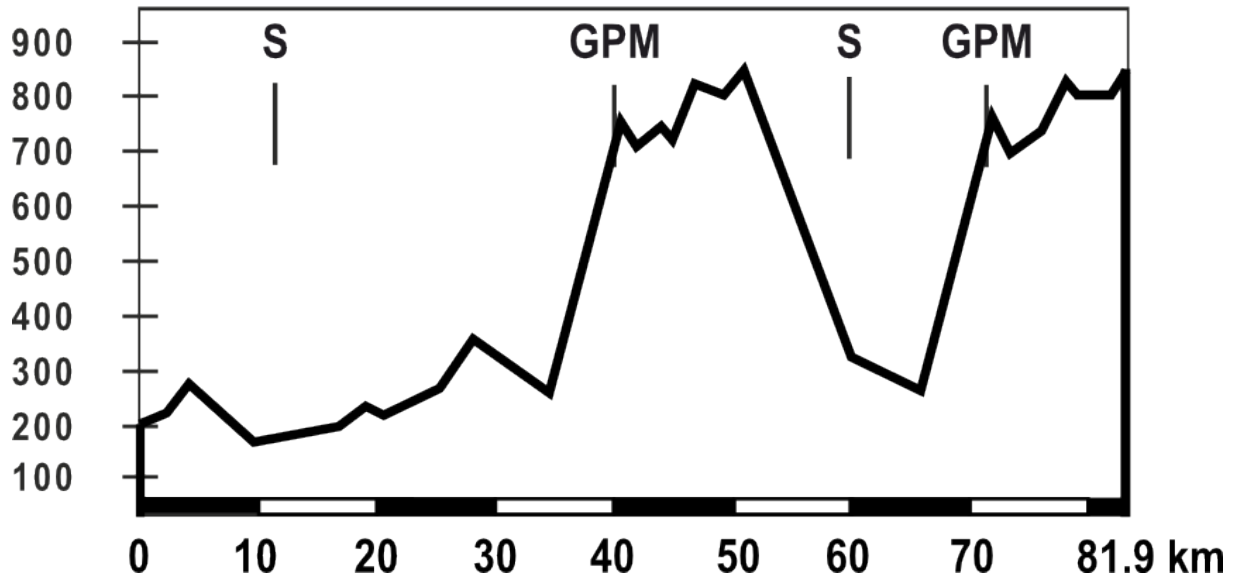
<b>START - Teplice</b>	<b>0.0</b>	<b>81.9</b>	<b>13:30</b>
exit at Alejní Street turn left	1.0	80.9	13:31 - 13:31
Teplice	2.0	79.9	13:33 - 13:33
from Praha	3.0	78.9	13:34 - 13:35
from road I/13	4.0	77.9	13:36 - 13:37
Duchcov - level crossings	10.5	71.4	13:46 - 13:48
<b>SPRINT - Duchcov</b>	<b>12.0</b>	<b>69.9</b>	<b>13:48 - 13:51</b>
Duchcov – level crossings	13.5	68.4	13:51 - 13:53
Hudcovská výšina	16.0	65.9	13:55 - 13:58
Košťany	17.0	64.9	13:56 - 14:00
Mstišov	20.0	61.9	14:01 - 14:05
connection near park	22.0	59.9	14:04 - 14:08
Dubí	24.0	57.9	14:07 - 14:12
Dubí town centre	28.7	53.2	14:15 - 14:20
Přítkov	32.5	49.4	14:21 - 14:27
Krupka	33.5	48.4	14:22 - 14:29
Krupka town centre	35.0	46.9	14:25 - 14:31
Horní Krupka	39.0	42.9	14:31 - 14:38
<b>GPM - Komáří Vížka</b>	<b>39.5</b>	<b>42.4</b>	<b>14:32 - 14:39</b>
Fojtovice	40.2	41.7	14:33 - 14:40
direction Cínovec	40.8	41.1	14:34 - 14:42
Cínovec roundabout	48.7	33.2	14:46 - 14:55
<b>feeding zone - start</b>	<b>50.0</b>	<b>31.9</b>	<b>14:48 - 14:58</b>
Dubí town centre	55.9	26.0	14:58 - 15:08
<b>SPRINT - Dubí</b>	<b>57.9</b>	<b>24.0</b>	<b>15:01 - 15:12</b>
Přítkov	60.7	21.2	15:05 - 15:17
Krupka	61.7	20.2	15:07 - 15:18
<b>feeding zone - end</b>	<b>61.9</b>	<b>20.0</b>	<b>15:07 - 15:19</b>
Krupka town centre	63.2	18.7	15:09 - 15:21
Horní Krupka	67.2	14.7	15:16 - 15:28
<b>GPM - Komáří Vížka</b>	<b>67.7</b>	<b>14.2</b>	<b>15:16 - 15:29</b>
Fojtovice	68.4	13.5	15:18 - 15:30
direction Cínovec	69.0	12.9	15:18 - 15:31
Cínovec/Zinnwald - border checkpoint	76.9	5.0	15:31 - 15:45
<b>FINISH - Zinnwald</b>	<b>81.9</b>	<b>0.0</b>	<b>15:39 - 15:54</b>



Stage map

Teplice  
DÉPART

Zinnwald  
ARRIVÉE

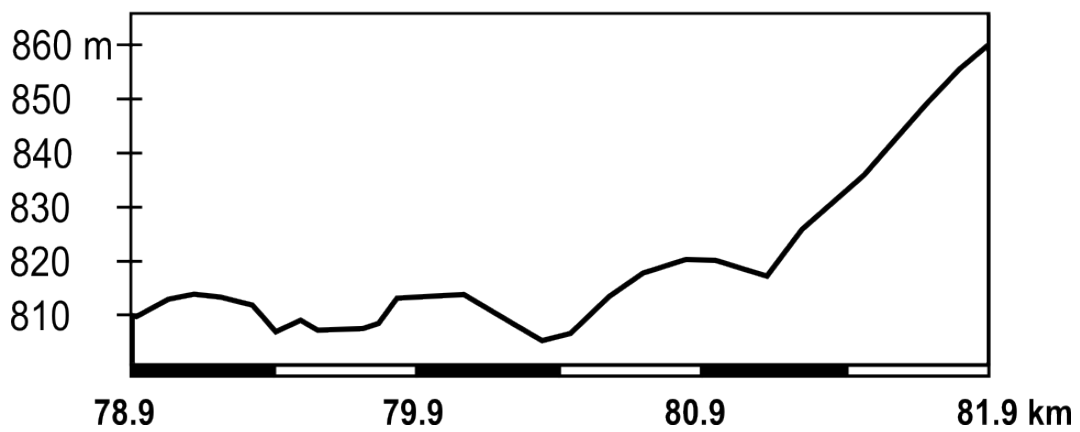


Stage profile



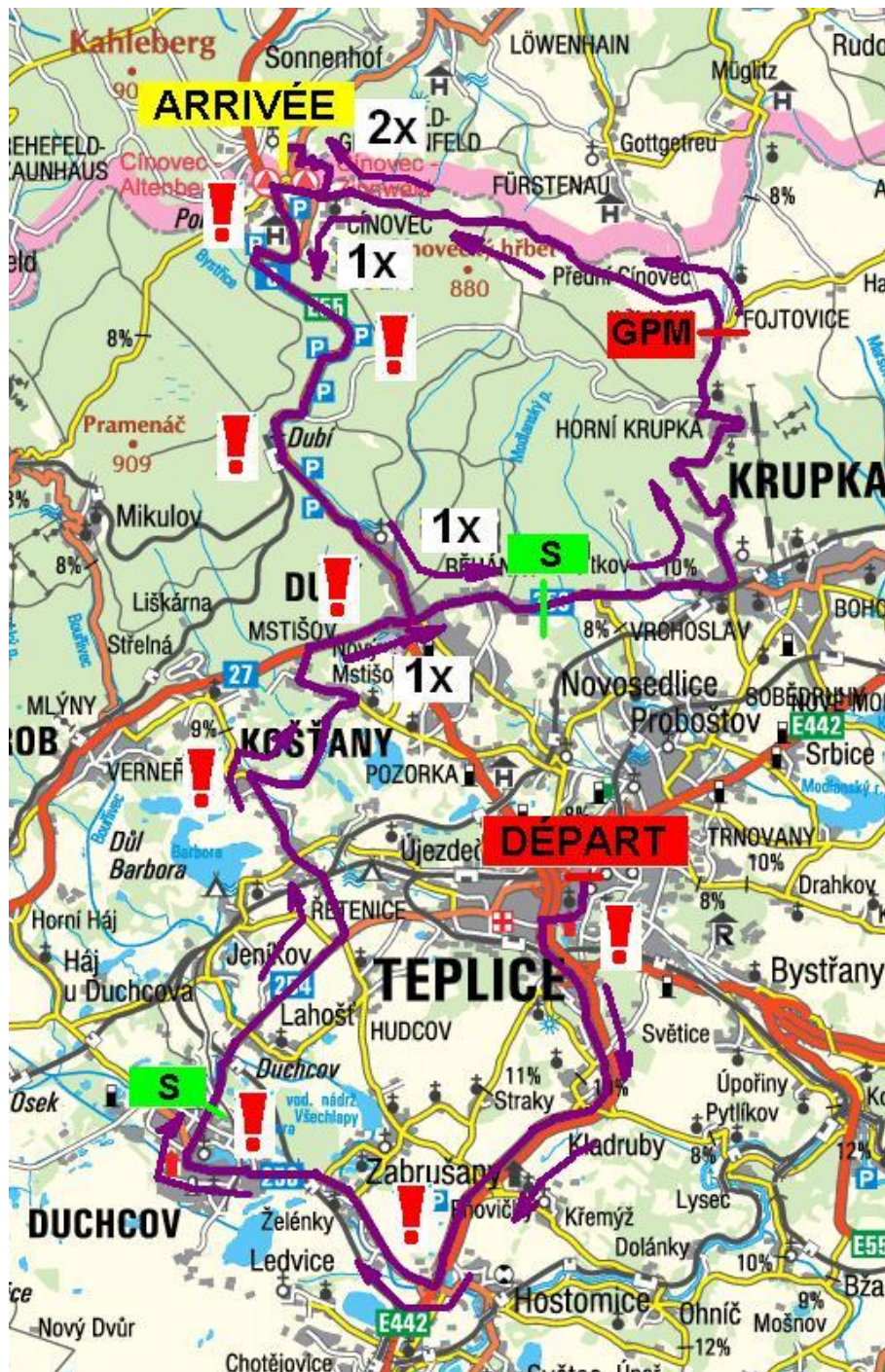
Last 3 km map

Finish Zinnwald - 3km

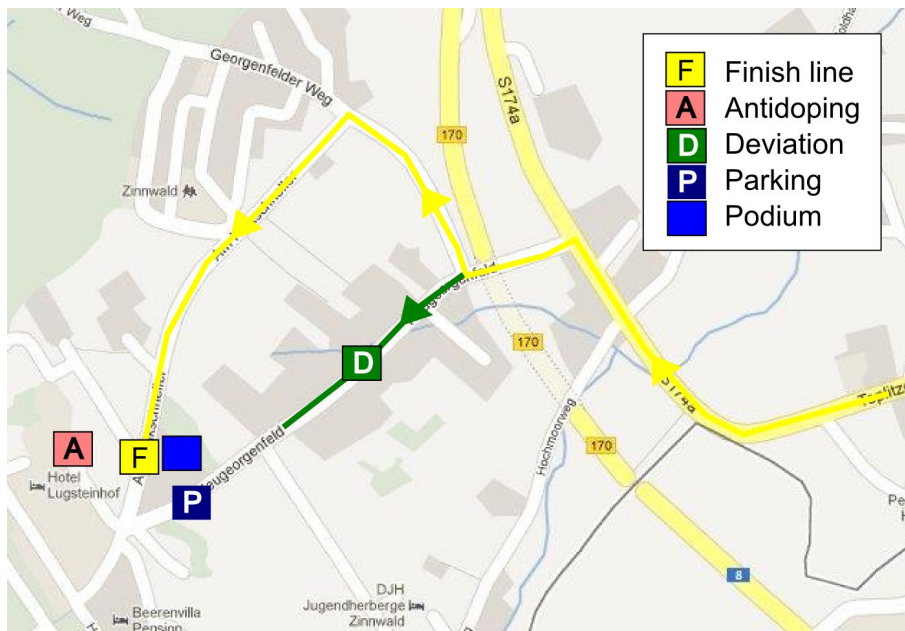


Last 3 km profile





Dangerous points



Detailed map of finish area



Map of access to start