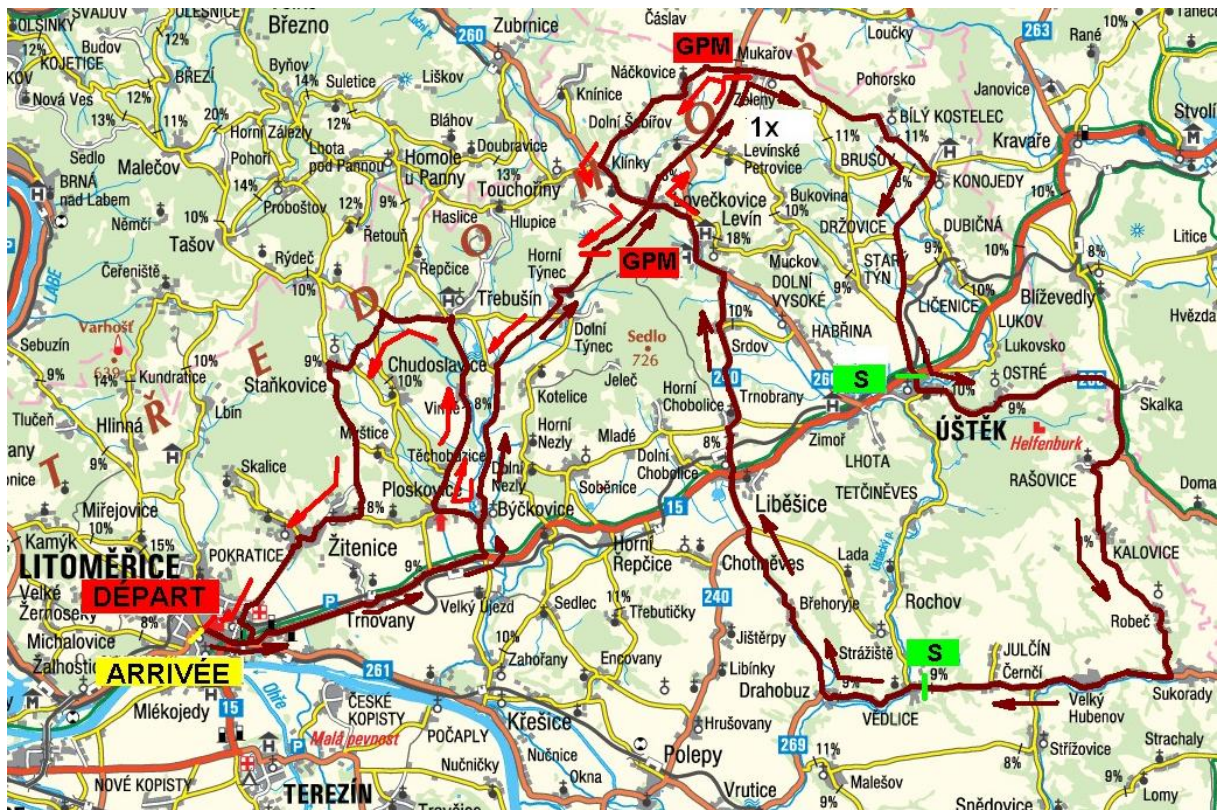


Stage 1

Litoměřice

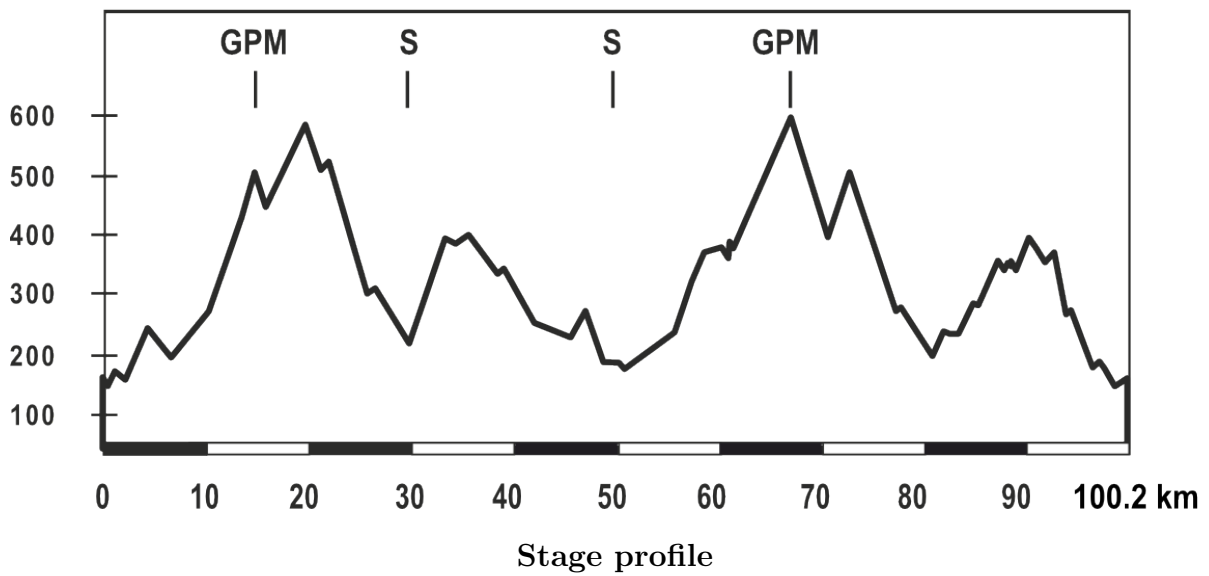
START - Litoměřice - Mírové square	0.0	100.2	14:30
Trnovany - level crossing	4.0	96.2	14:35 - 14:36
Býčkovice cross-roads	6.5	93.7	14:39 - 14:40
Býčkovice	7.5	92.7	14:40 - 14:41
Horní Týnec	13.5	86.7	14:49 - 14:51
GPM	15.7	84.5	14:52 - 14:54
Lovečkovice	16.7	83.5	14:53 - 14:56
Mukařov	19.5	80.7	14:57 - 15:00
Konojedy	24.7	75.5	15:05 - 15:09
Úštěk - level crossing	28.6	71.6	15:10 - 15:15
SPRINT - Úštěk cross-roads no. I/15 next to fuel station	29.7	70.5	15:12 - 15:16
Skalka road no. II/260 across Ostré	35.2	65.0	15:20 - 15:25
	35.7	64.5	15:21 - 15:26
Rašovice	36.7	63.5	15:22 - 15:27
Velký Hubenov road no. II/270	43.7	56.5	15:32 - 15:39
cross-roads Vědlice	46.2	54.0	15:36 - 15:42
SPRINT - Vědlice	49.2	51.0	15:40 - 15:47
feeding zone - start	50.0	50.2	15:41 - 15:48
Drahobuz turn right direction Liběšice	51.2	49.0	15:43 - 15:50
Liběšice cross-roads no. I/15 and no.II/240	56.7	43.5	15:51 - 15:59
Lovečkovice road no. II/240 from Liběšice across Hradec	64.0	36.2	16:01 - 16:11
GPM - Mukařov	67.0	33.2	16:05 - 16:15
Klínky across Náčkovice	71.2	29.0	16:11 - 16:22
Lovečkovice road no. II/260	72.6	27.6	16:13 - 16:24
Horní Týnec	75.3	24.9	16:17 - 16:28
feeding zone - end	80.2	20.0	16:24 - 16:36
Býčkovice	81.0	19.2	16:25 - 16:37
Ploskovice	82.2	18.0	16:27 - 16:39
Třebušín	87.0	13.2	16:34 - 16:47
cross-roads Všebradiště	88.8	11.4	16:36 - 16:50
Staňkovice	90.8	9.4	16:39 - 16:53
Pohořany	94.8	5.4	16:45 - 16:59
Litoměřice - Topolčanská St.	98.6	1.6	16:50 - 17:05
Litoměřice - Jiřího z Poděbrad St. x road no.I/15	99.3	0.9	16:51 - 17:06
Litoměřice - Dlouhá St.	99.3	0.9	16:51 - 17:06
FINISH - Litoměřice - Mírové square	100.2	0.0	16:53 - 17:08



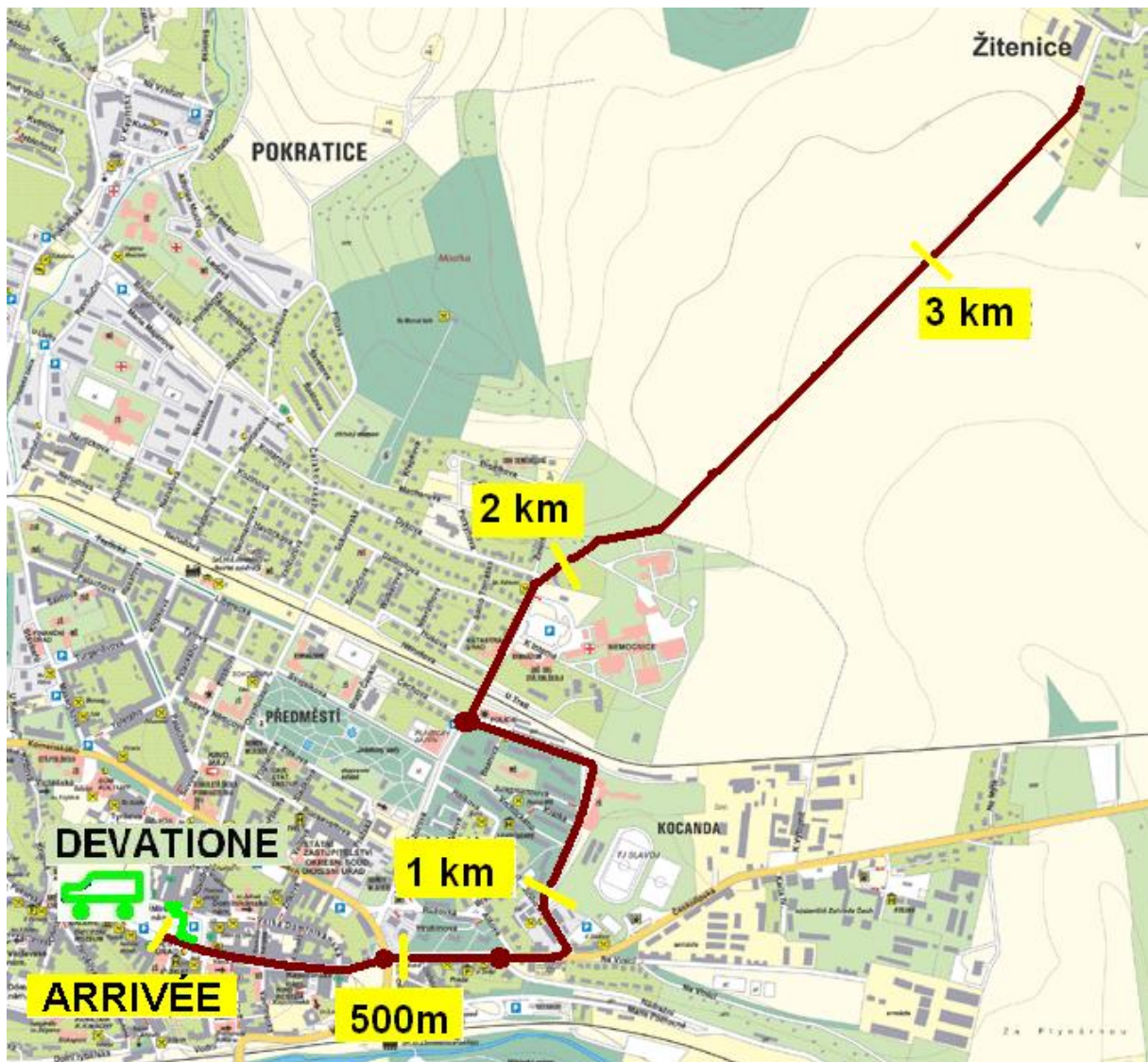
Stage map

Litoměřice
DÉPART

Litoměřice
ARRIVÉE

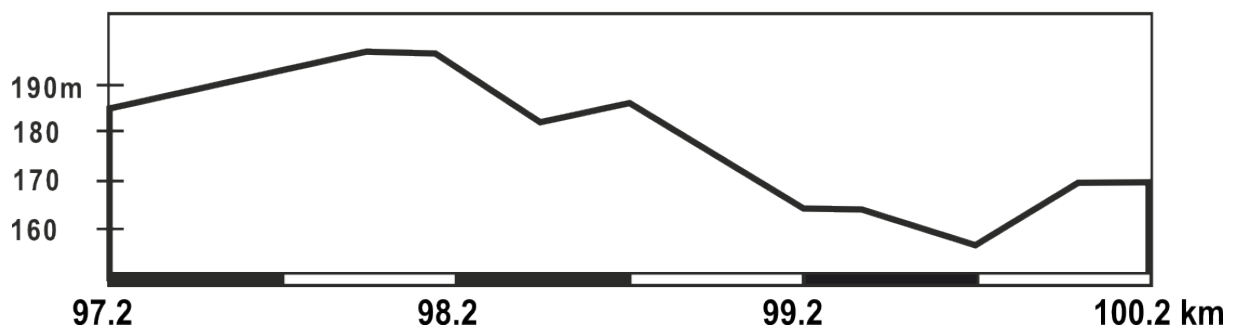


Stage profile



Last 3 km map

Litoměřice Arrivée - 3km



Last 3 km profile



Dangerous points