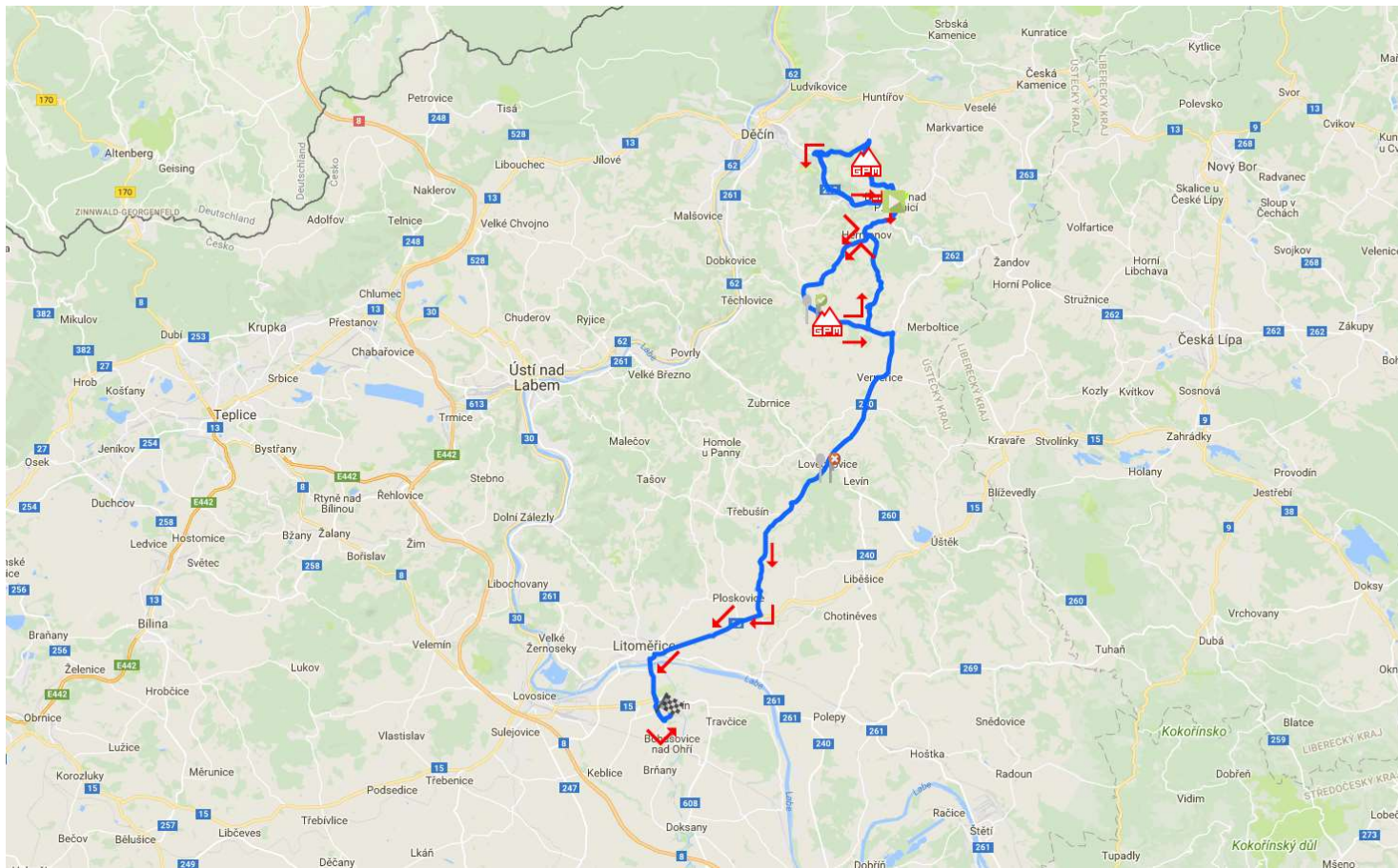


## Stage 4

## Terezín

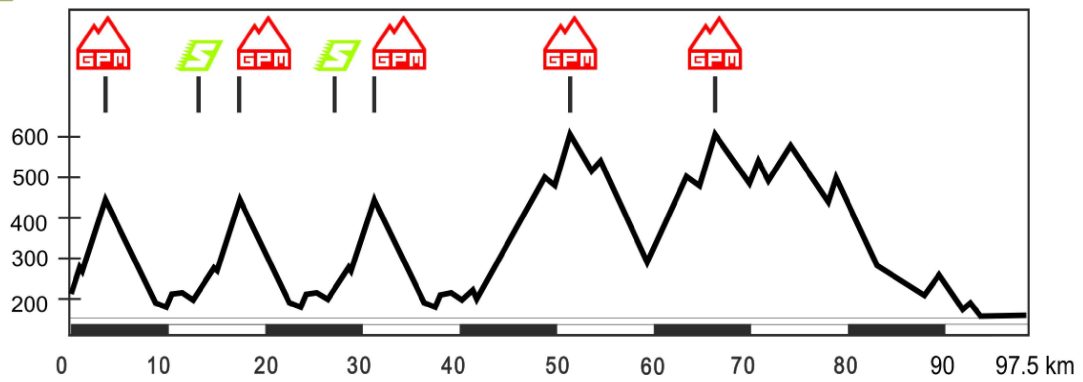
Location	Distance (km)	Remain (km)	Avg (42 kmh)	Avg (40 kmh)	Avg (38 kmh)
<b>START - Benešov nad Ploučnicí - square Nám. Míru</b>	0.0	97.5	10:20	10:20	10:20
Benešov - crossroads left	0.2	97.3	10:20	10:20	10:20
Ovesná	1.8	95.7	10:22	10:22	10:22
Ovesná - direction right	2.2	95.3	10:23	10:23	10:23
<b>GPM - Ovesná</b>	3.5	94.0	10:25	10:25	10:25
Dobrná - crossroads - sharp left	4.7	92.8	10:26	10:27	10:27
Děčín - Březiny	11.7	85.8	10:36	10:37	10:38
crossroads - direction left to Jedlka	8.0	89.5	10:31	10:32	10:32
Jedlka	11.1	86.4	10:35	10:36	10:37
Benešov	12.4	85.1	10:37	10:38	10:39
<b>SPRINT - Benešov nad Ploučnicí - square Nám. Míru</b>	13.8	83.7	10:39	10:40	10:41
Benešov - crossroads left	14.0	83.5	10:40	10:41	10:42
Ovesná	15.6	81.9	10:42	10:43	10:44
Ovesná - direction right	16.0	81.5	10:42	10:44	10:45
<b>GPM- Ovesná</b>	17.3	80.2	10:44	10:45	10:47
Dobrná - crossroads - sharp left	18.5	79.0	10:46	10:47	10:49
Děčín - Březiny	25.5	72.0	10:56	10:58	11:00
crossroads - direction left to Jedlka	21.8	75.7	10:51	10:52	10:54
Jedlka	24.9	72.6	10:55	10:57	10:59
Benešov	26.2	71.3	10:57	10:59	11:01
<b>SPRINT - Benešov nad Ploučnicí - square Nám. Míru</b>	27.6	69.9	10:59	11:01	11:03
Benešov - crossroads left	27.8	69.7	10:59	11:01	11:03
Ovesná	29.4	68.1	11:02	11:04	11:06
Ovesná - direction right	29.8	67.7	11:02	11:04	11:07
<b>GPM - Ovesná</b>	31.1	66.4	11:04	11:06	11:09
Dobrná - crossroads - sharp left	32.3	65.2	11:06	11:08	11:11
Děčín - Březiny	39.3	58.2	11:16	11:18	11:22
crossroads - direction left to Jedlka	35.6	61.9	11:10	11:13	11:16
Jedlka	38.7	58.8	11:15	11:18	11:21
Benešov	40.0	57.5	11:17	11:20	11:23
crossroads - direction right to Nábřežní st. level crossings	40.8	56.7	11:18	11:21	11:24
crossroads - right to Heřmanov	41.3	56.2	11:19	11:21	11:25
Heřmanov	42.7	55.5	11:20	11:23	11:26
Heřmanov - crossroads left to Fojtovice	42.7	54.8	11:21	11:24	11:27
Fojtovice	43.9	53.6	11:22	11:25	11:29
Fojtovice	45.3	52.2	11:24	11:27	11:31
Rychnov	49.7	47.8	11:31	11:34	11:38
<b>Feeding Zone – start</b>	50.0	47.5	11:31	11:35	11:38
<b>GPM - Rychnov</b>	50.9	46.6	11:32	11:36	11:40
crossroads left to Blankartice	53.0	44.5	11:35	11:39	11:43
Blankartice	54.1	43.4	11:37	11:41	11:45
Heřmanov - crossroads left to Fojtovice	58.7	38.8	11:43	11:48	11:52
Fojtovice	60.2	37.3	11:46	11:50	11:55
Rychnov	64.6	32.9	11:52	11:56	12:02
<b>GPM - Rychnov</b>	65.8	31.7	11:54	11:58	12:03
Sluková	68.3	29.2	11:57	12:02	12:07
crossroads right to Verneřice	69.2	28.3	11:58	12:03	12:09
Verneřice	71.4	26.1	12:02	12:07	12:12
Verneřice - crossroads left to Lovečkovice	72.0	25.5	12:02	12:08	12:13
Lovečkovice	76.8	20.7	12:09	12:15	12:21
<b>Feeding Zone – end</b>	77.5	20.0	12:10	12:16	12:22
Horní Týnec	79.8	17.7	12:14	12:19	12:26
Starý Mlýnec	82.3	15.2	12:17	12:23	12:29
Býčkovice	85.3	12.2	12:21	12:27	12:34
cross-roads right to Litoměřice	86.7	10.8	12:23	12:30	12:36
Trnovany - level crossing	89.2	8.3	12:27	12:33	12:40
Litoměřice – roundabout straight	92.0	5.5	12:31	12:38	12:45
Litoměřice – roundabout straight	92.4	5.1	12:32	12:38	12:45
Litoměřice – roundabout third exit	92.6	4.9	12:32	12:38	12:46
Terezín – Kréta – roundabout straight	95.2	2.3	12:36	12:42	12:50
Terezín – crossroads left, speedbump	96.5	1.0	12:37	12:44	12:52
<b>FINISH - Terezín - square Čs. armády</b>	97.5	0.0	12:39	12:46	12:53



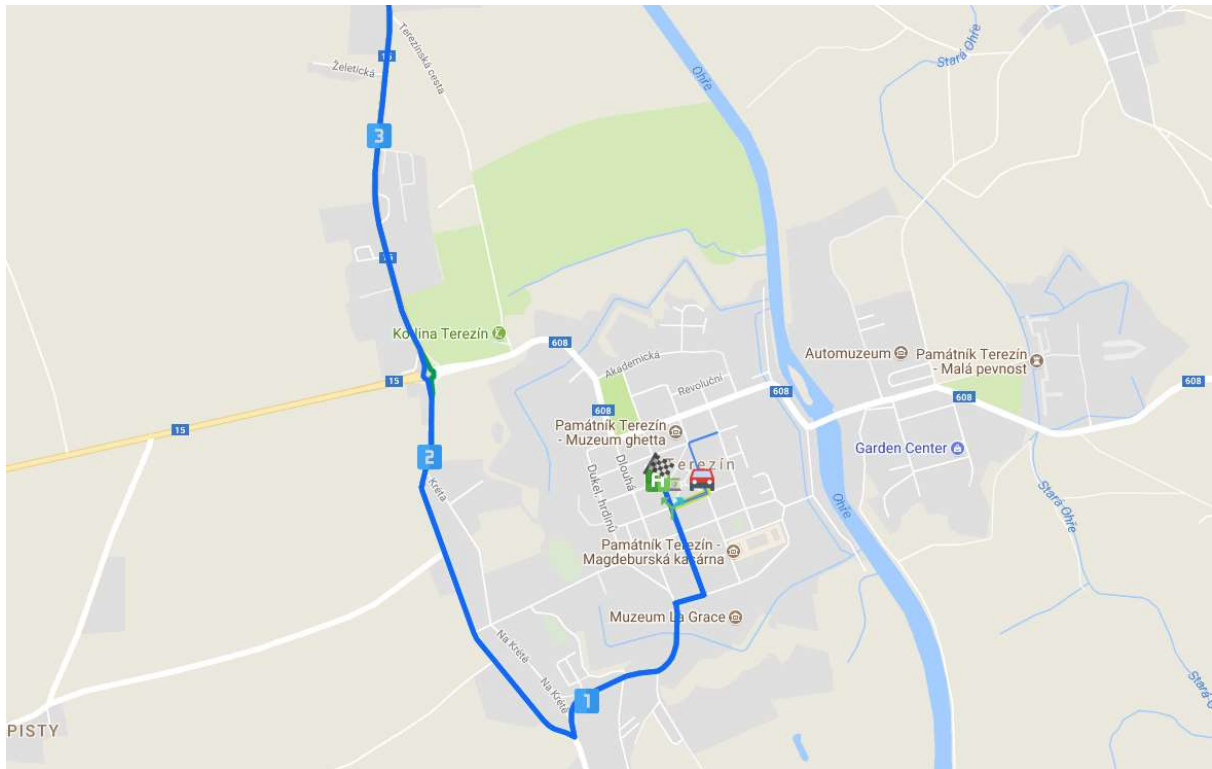
Stage map

Benešov n.P.  
▶ START

Terezín  
FINISH

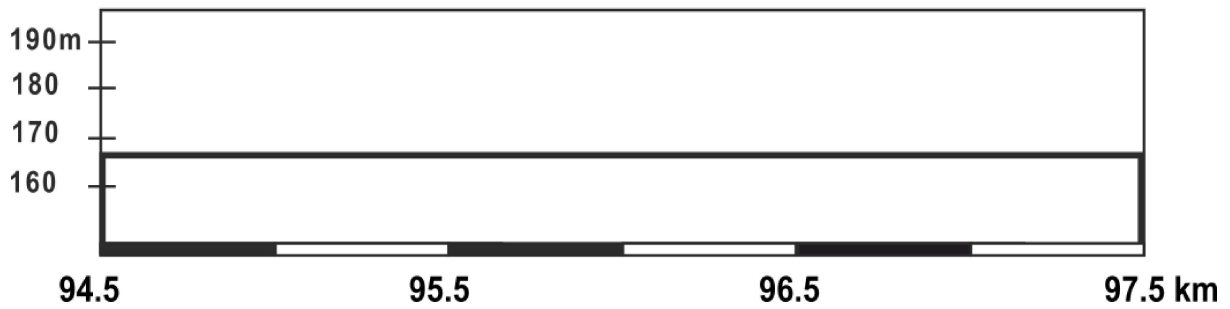


Stage profile



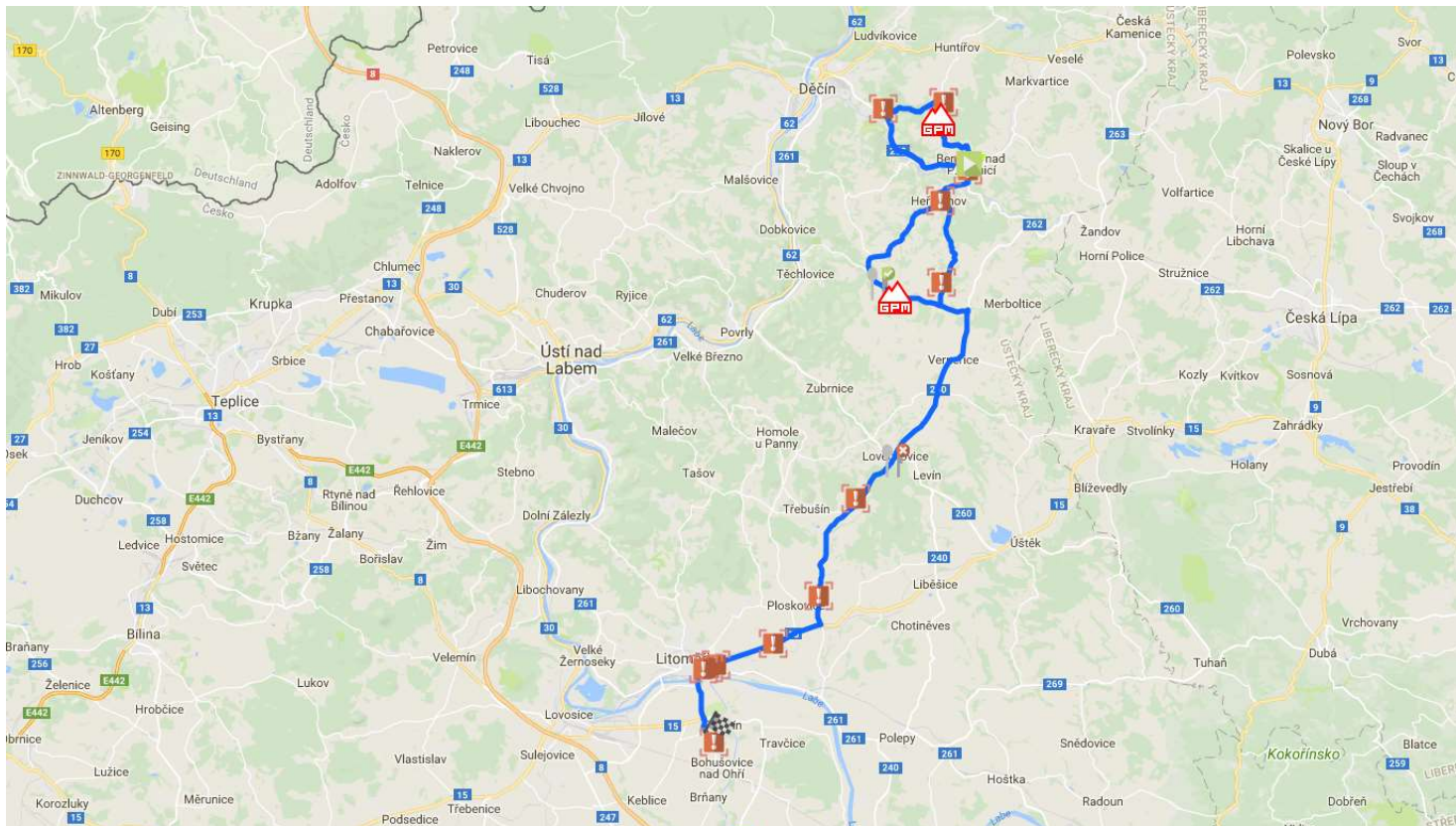
Last 3 km map

### Terezín FINISH Last 3 km

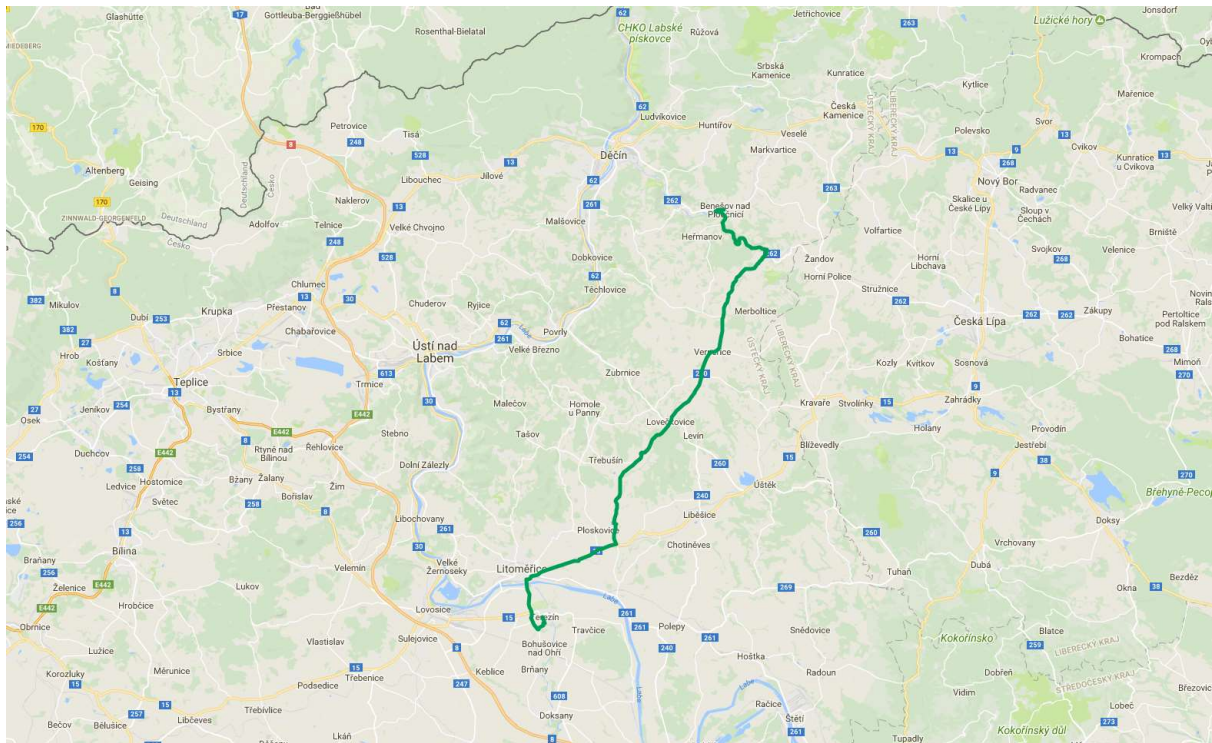


Last 3 km profile

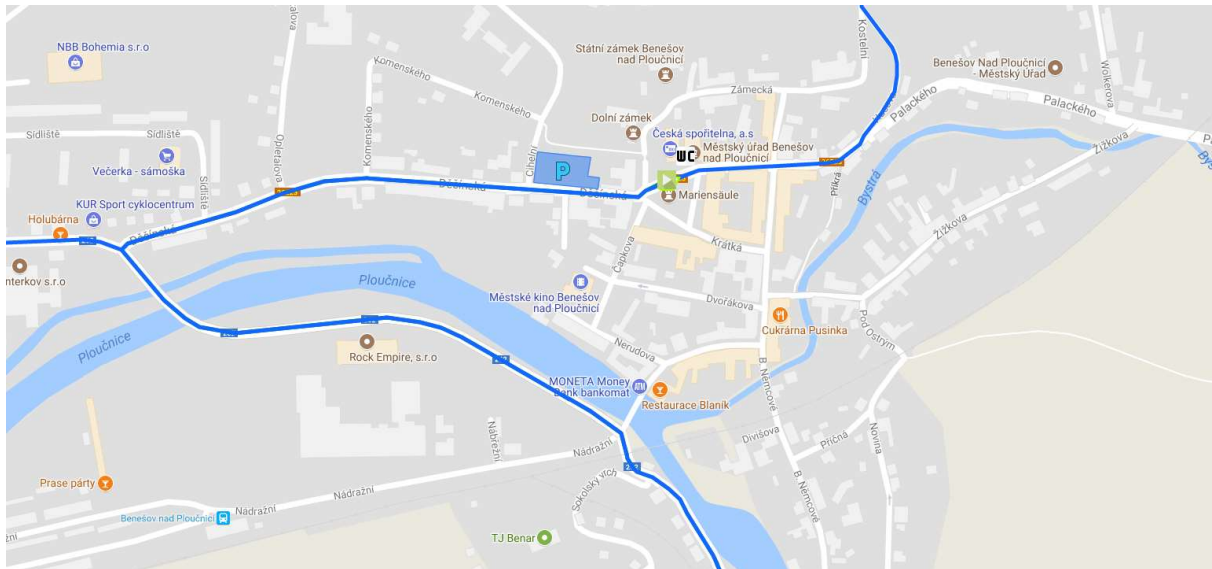




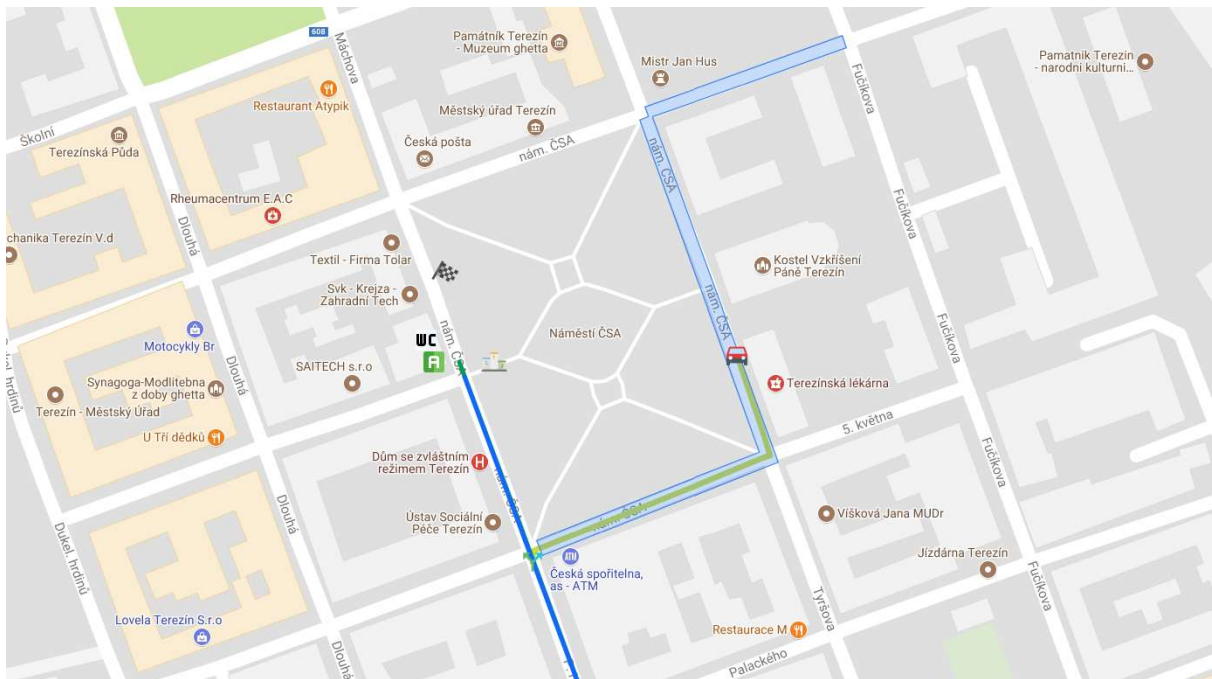
Dangerous points



Access to the start



Detailed map of the start area



Detailed map of the finish area