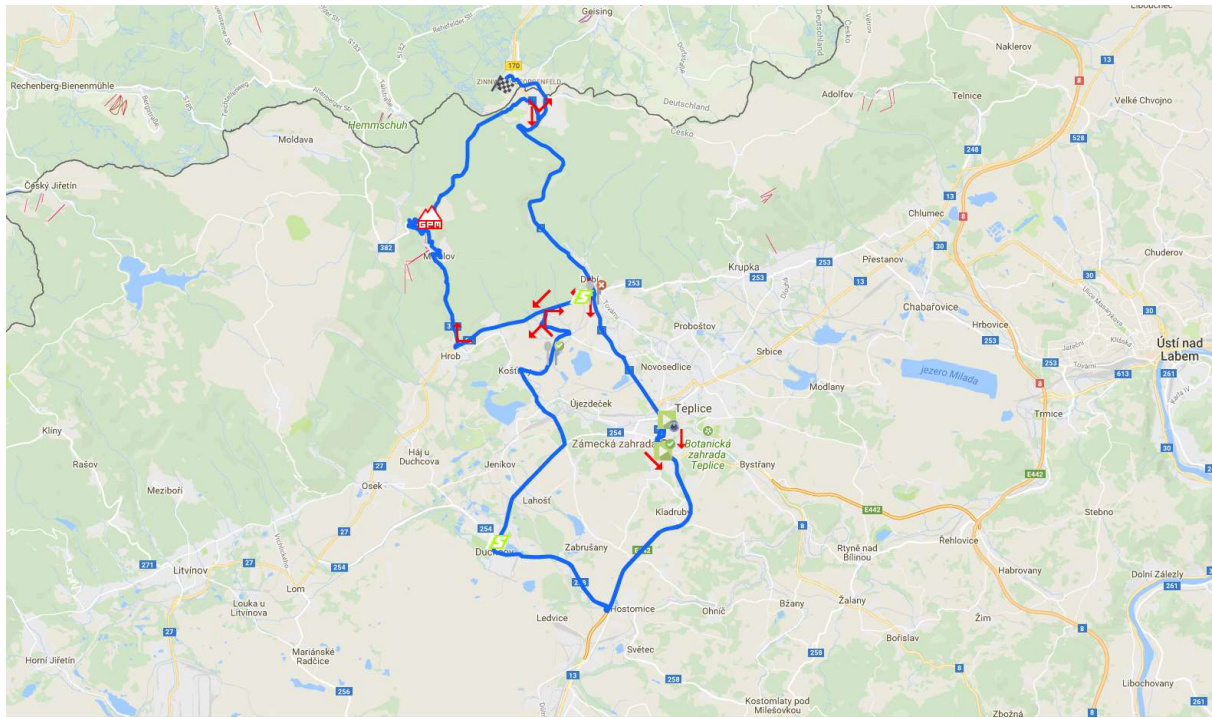


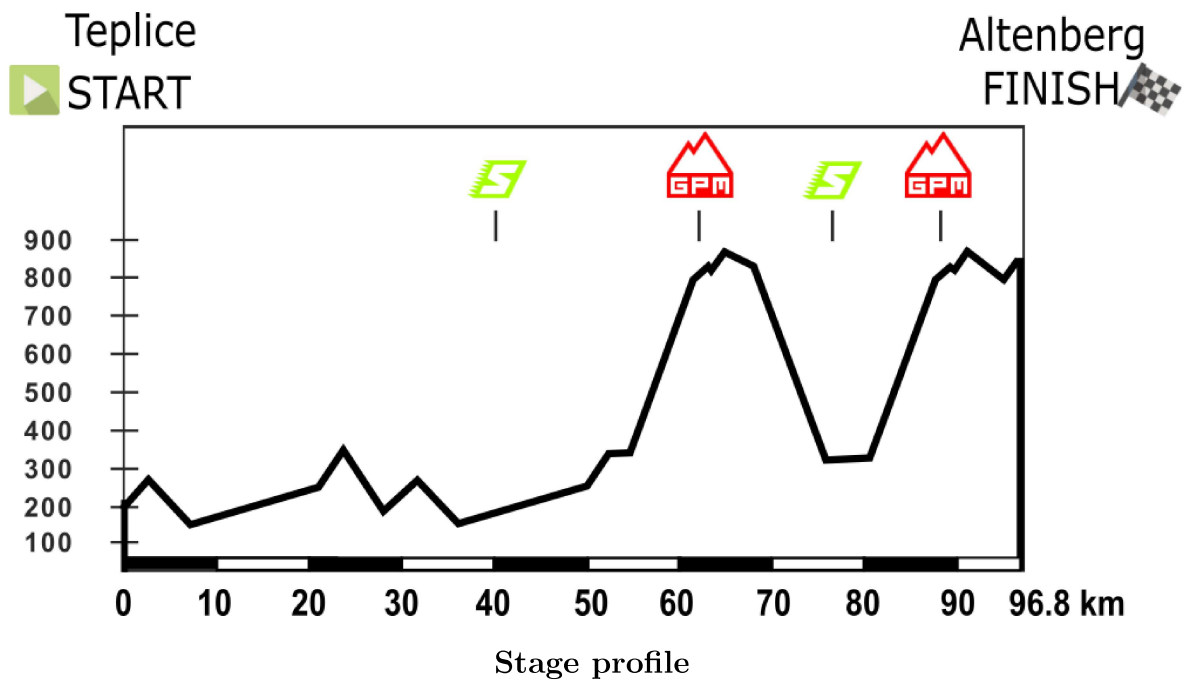
## Stage 3

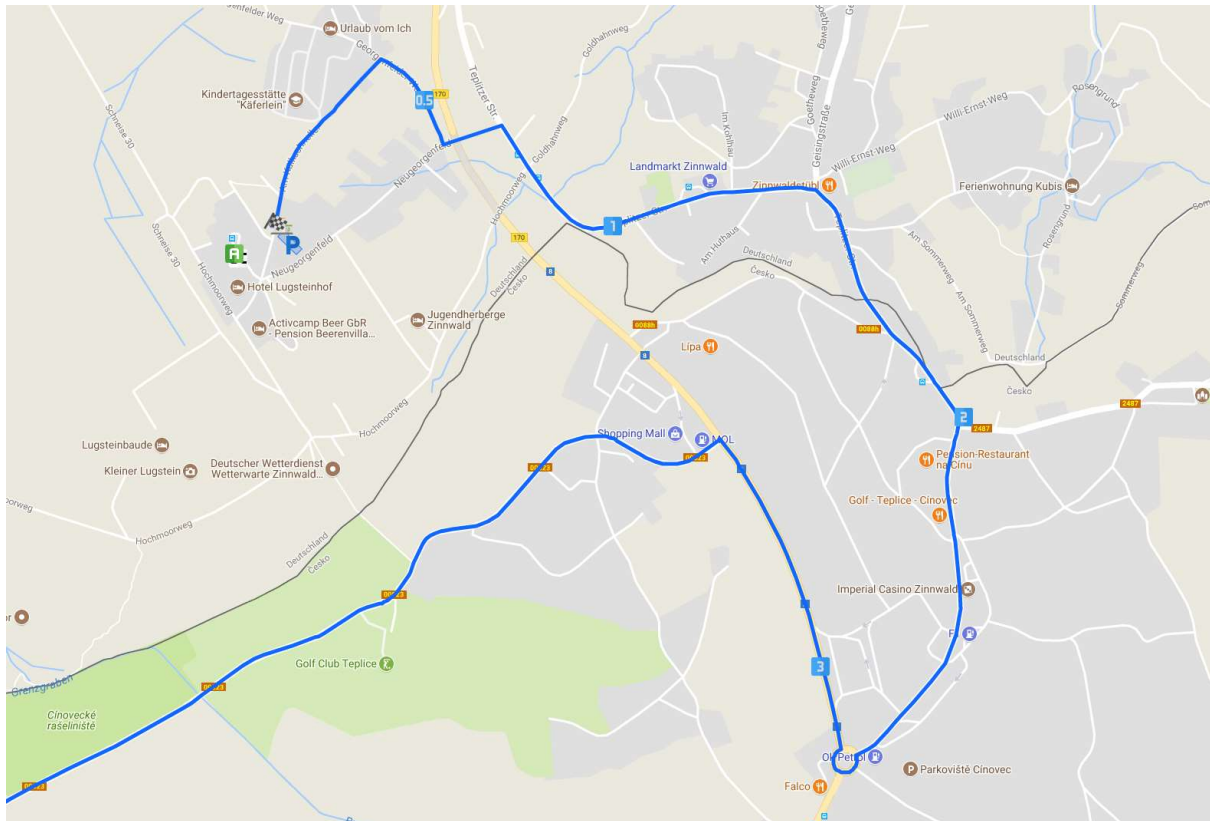
## Teplice - Altenberg

Location	Distance (km)	Remain (km)	Avg (38 kmh)	Avg (36 kmh)	Avg (34 kmh)
START NEUTRALIZED start - náměstí Svobody	-1.1		13:30		
START PROPER - Teplice – road I./13	0.0	96.8	13:33	13:33	13:33
direction straight road I./13	0.4	96.4	13:33	13:33	13:33
from Praha - straight road I / 13	1.0	95.8	13:34	13:34	13:34
from road I/13 - direction right to Dubí	6.6	90.2	13:43	13:44	13:44
Duchcov - level crossings	9.5	87.3	13:48	13:48	13:49
Duchcov town centre	11.2	85.6	13:50	13:51	13:52
Duchcov – level crossings	12.4	84.4	13:52	13:53	13:54
Hudcovská výšina	15.5	81.3	13:57	13:58	14:00
Košťany	18.3	78.5	14:01	14:03	14:05
Mstišov	20.7	76.1	14:05	14:07	14:09
connection near park - direction right	22.1	74.7	14:07	14:09	14:12
Dubí	23.3	73.5	14:09	14:11	14:14
Dubí roundabout - first exit	23.7	73.1	14:10	14:12	14:14
Dubí - roundabout - second exit	25.9	70.9	14:13	14:16	14:18
Teplice	27.2	69.6	14:15	14:18	14:21
from road I/13	29.1	67.7	14:18	14:21	14:24
from road I/13 - direction right to Dubí	35.6	61.2	14:29	14:32	14:35
Duchcov - level crossings	38.5	58.3	14:33	14:37	14:40
SPRINT - Duchcov	40.6	56.2	14:37	14:40	14:44
Duchcov – level crossings	41.4	55.4	14:38	14:42	14:46
Hudcovská výšina	44.5	52.3	14:43	14:47	14:51
Košťany	47.3	49.5	14:47	14:51	14:56
Mstišov	49.7	47.1	14:51	14:55	15:00
Feeding Zone – start	50.0	46.8	14:51	14:56	15:01
connection near park - direction left	51.1	45.7	14:53	14:58	15:03
Střelná	52.6	44.2	14:56	15:00	15:05
Hrob	53.8	43.0	14:57	15:02	15:07
direction right to Mikulov	54.0	42.8	14:58	15:03	15:08
Mikulov	57.1	39.7	15:03	15:08	15:13
direction right to Vitiška	60.4	36.4	15:08	15:13	15:19
Vitiška	61.2	35.6	15:09	15:15	15:21
GPM - Vitiška	61.4	35.4	15:09	15:15	15:21
Cínovec	65.9	30.9	15:17	15:22	15:29
direction right	66.9	29.9	15:18	15:24	15:31
Cínovec roundabout - second exit	67.5	29.3	15:19	15:25	15:32
Dubí	74.3	22.5	15:30	15:36	15:44
Dubí roundabout - first exit	75.9	20.9	15:32	15:39	15:46
SPRINT - Dubí	76.3	20.5	15:33	15:40	15:47
Feeding Zone – end	76.8	20.0	15:34	15:41	15:48
Střelná	79.0	17.8	15:37	15:44	15:52
Hrob	80.2	16.6	15:39	15:46	15:54
direction right to Mikulov	80.4	16.4	15:39	15:47	15:54
Mikulov	83.5	13.3	15:44	15:52	16:00
direction right to Vitiška	86.8	10.0	15:50	15:57	16:06
Vitiška	87.6	9.2	15:51	15:59	16:07
GPM - Vitiška	87.8	9.0	15:51	15:59	16:07
Cínovec	92.3	4.5	15:58	16:06	16:15
direction right	93.3	3.5	16:00	16:08	16:17
Cínovec roundabout - fourth exit	93.9	2.9	16:01	16:09	16:18
FINISH - Altenberg	96.8	0.0	16:05	16:14	16:23



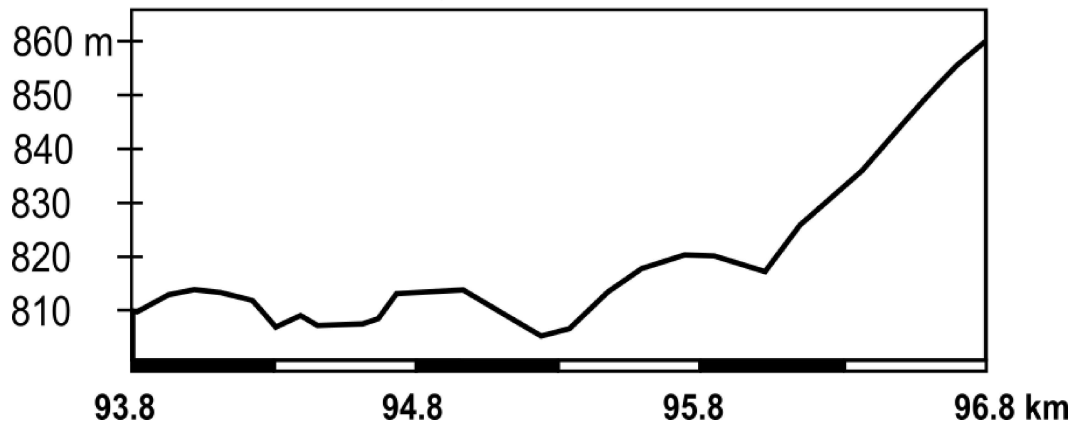
Stage map





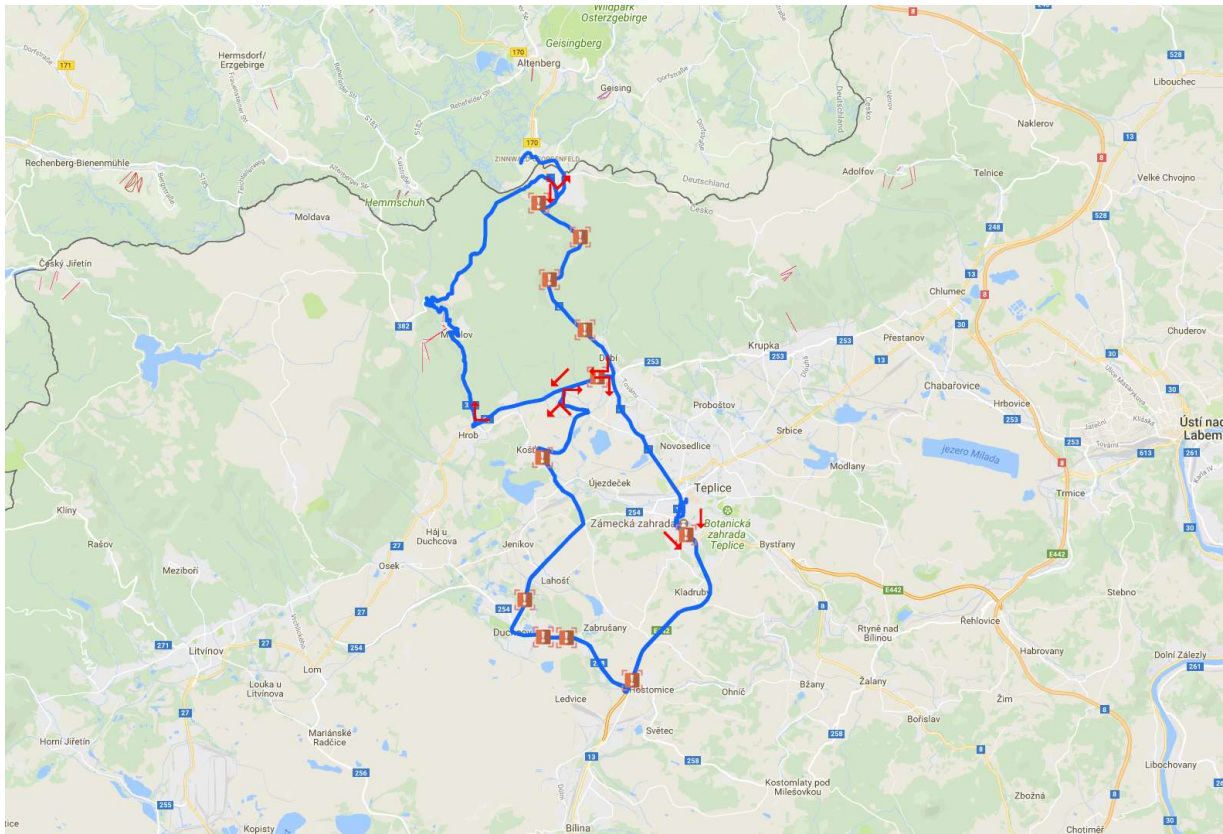
Last 3 km map

### Altenberg FINISH Last 3 km

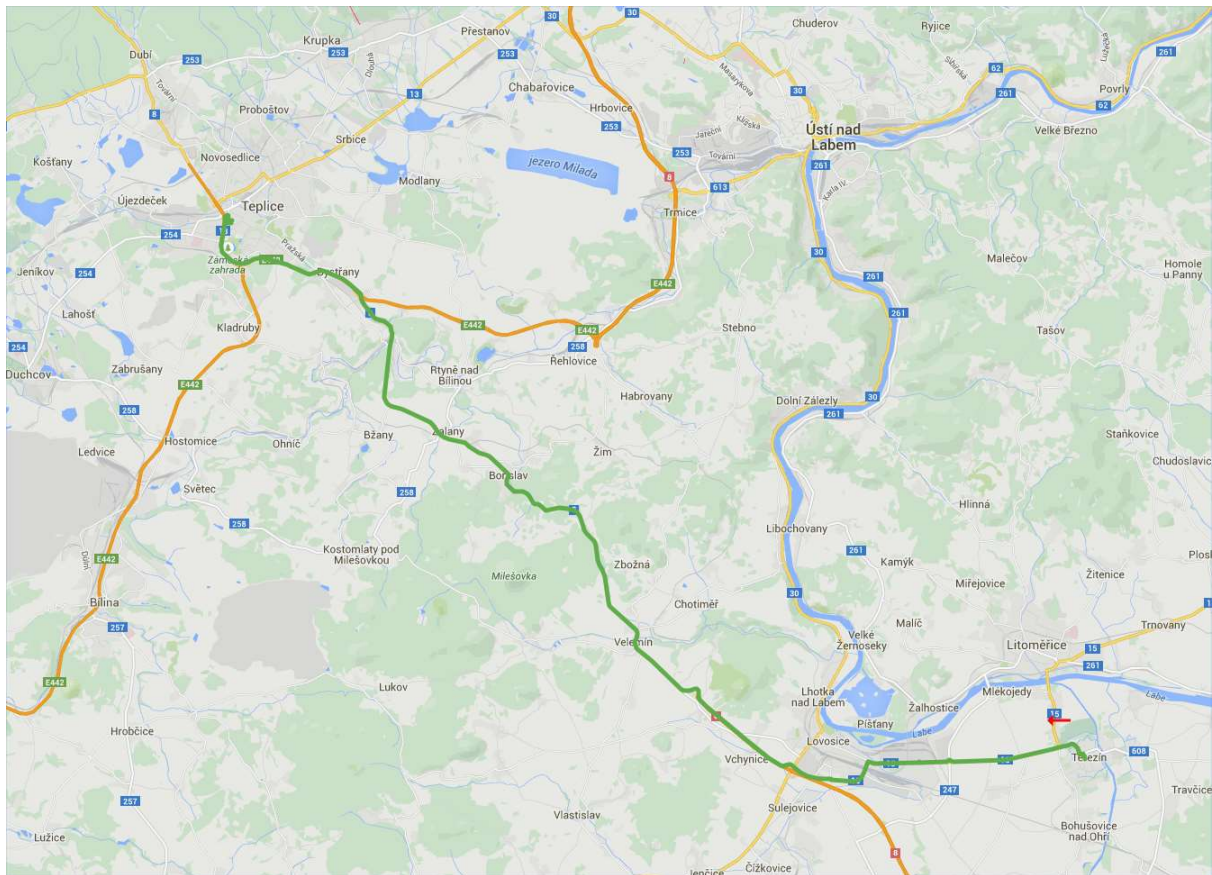


Last 3 km profile

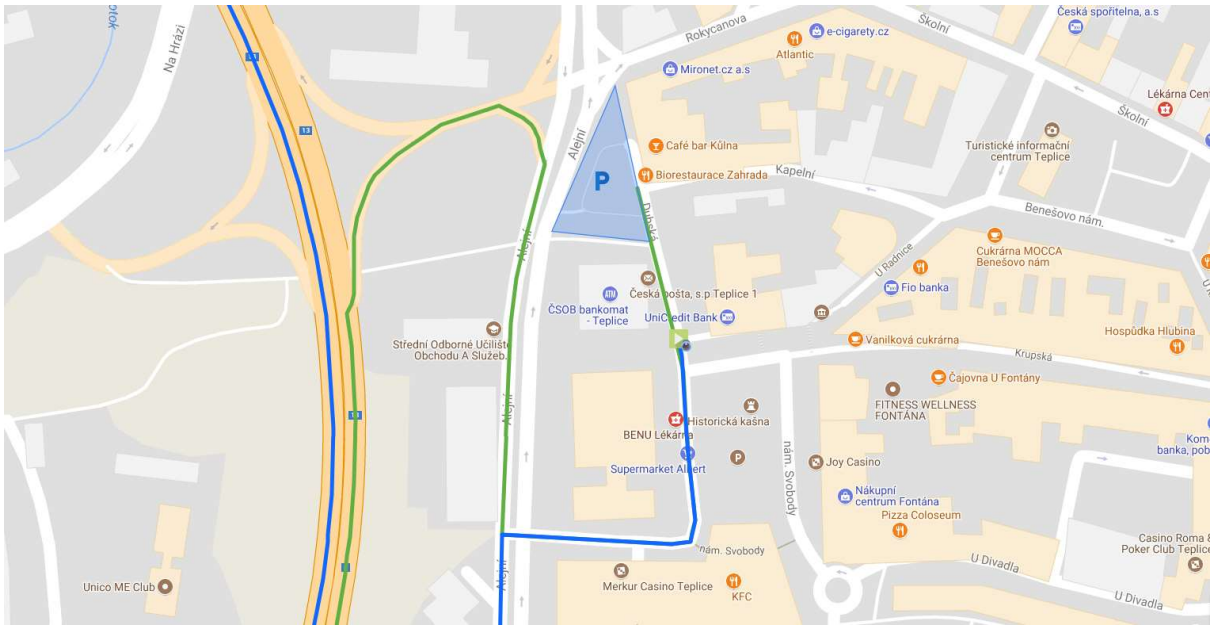




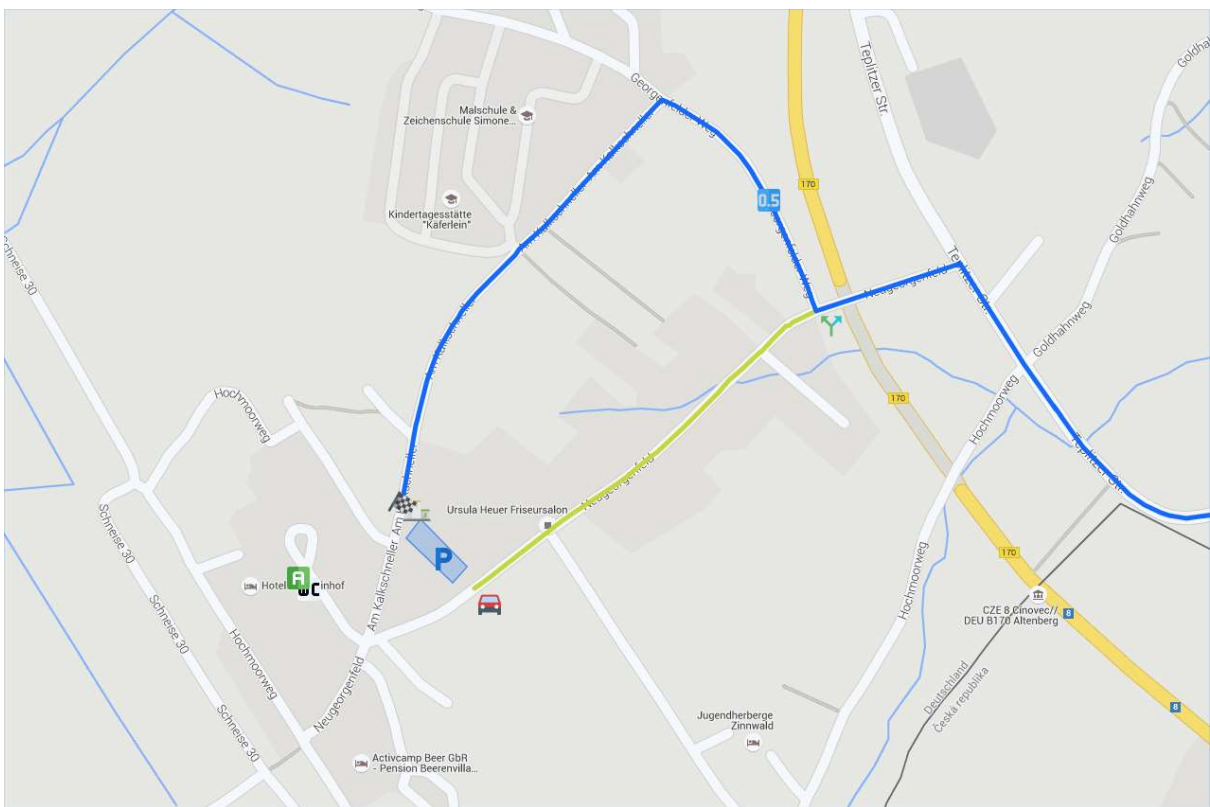
Dangerous points



Access to the start



Detailed map of the start area



Detailed map of the finish area