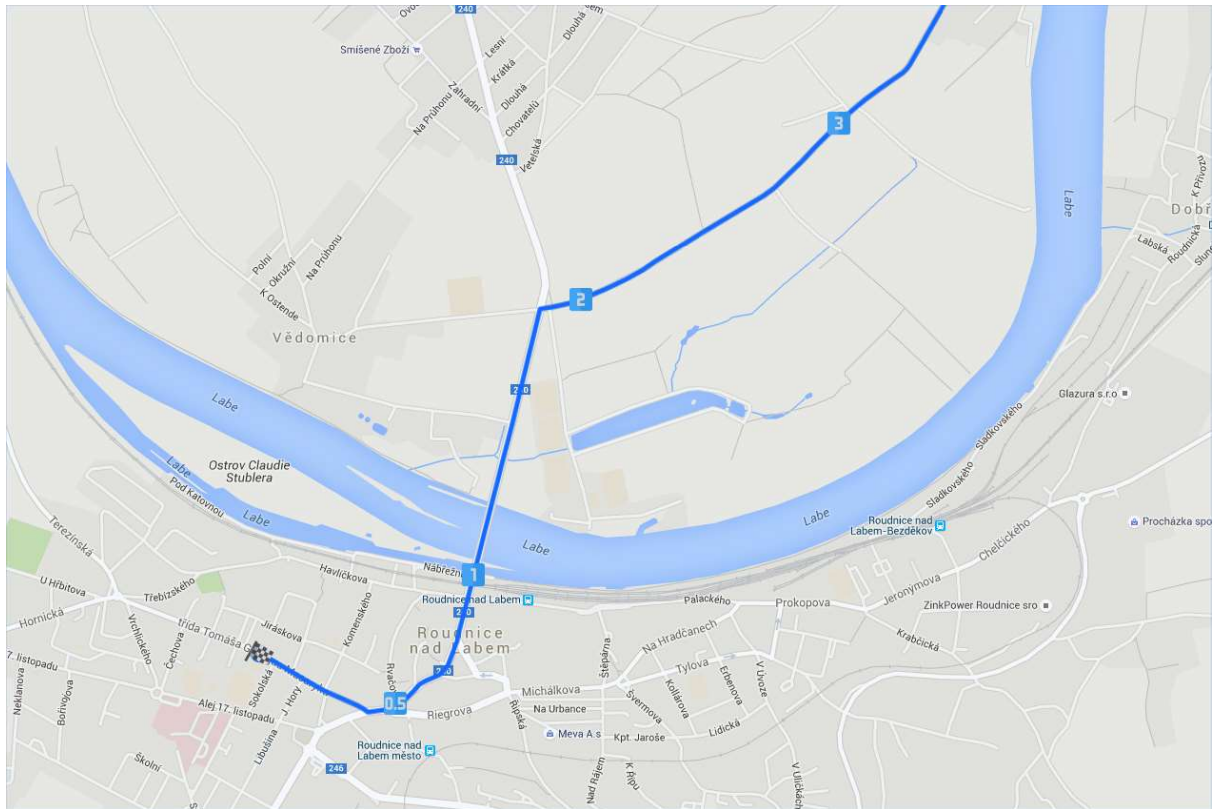


Stage 2b

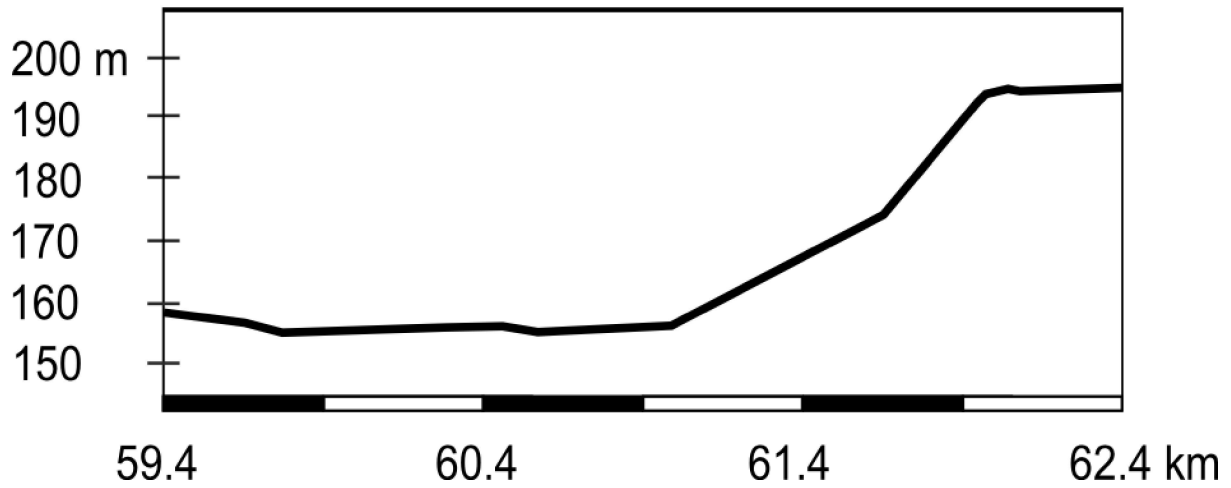
Roudnice n. L.

Location	Distance (km)	Remain (km)	Avg (42 kmh)	Avg (40 kmh)	Avg (38 kmh)
START - Roudnice n. L.-Karlovo square	0.0	62.4	16:00	16:00	16:00
Krobián – roundabout straight direction Račiněves	4.7	57.7	16:06	16:07	16:07
Račiněves – crossroads right direction Martiněves	6.7	55.7	16:09	16:10	16:10
Martiněves	11.5	50.9	16:16	16:17	16:18
Charvátce – crossroads right direction Mšené Lázně	12.7	49.7	16:18	16:19	16:20
Mšené Lázně – crossroads right to road II/118	14.2	48.2	16:20	16:21	16:22
SPECIAL PRIME - Budyně n. Ohří – square	19.2	43.2	16:27	16:28	16:30
Budyně n. Ohří – level crossing	19.7	42.7	16:28	16:29	16:31
crossroads after Budyně – turn right dir. Nížebohy	23.0	39.4	16:32	16:34	16:36
roundabout on II/608 direction Podluský	24.8	37.6	16:35	16:37	16:39
Turn right to road II./246	26.2	36.2	16:37	16:39	16:41
Turn left to road II./240 direction Roudnice	27.9	34.5	16:39	16:41	16:44
Roudnice n. L. - roundabout right dir. Krabčice	29.5	32.9	16:42	16:44	16:46
Road II./246 U střelnice exit left to ringroad	31.0	31.4	16:44	16:46	16:48
Předonín	36.3	26.1	16:51	16:54	16:57
Štětí – bridge across the river Labe	40.1	22.3	16:57	17:00	17:03
Štětí – crossroads left str. Cihelná x 5. května	41.0	21.4	16:58	17:01	17:04
SPECIAL PRIME - Štětí – Hotel Sport	41.7	20.1	16:59	17:02	17:05
Štětí – crossroads left by dir. Počeplice	42.7	19.7	17:01	17:04	17:07
crossroads right to road II/261	43.5	18.9	17:02	17:05	17:08
Road II./261 end of Štětí	45.7	16.7	17:05	17:08	17:12
SPRINT - Hoštka	50.1	12.3	17:11	17:15	17:19
road no. II/261 crossroads turn left dir. Mastířovice	52.8	9.6	17:15	17:19	17:23
Vetlá	55.0	7.4	17:18	17:22	17:26
crossroads turn right direction Roudnice n. L.	56.0	6.4	17:20	17:24	17:28
Kyškovice	58.1	4.3	17:22	17:27	17:31
crossroads no. II/240 turn left dir. Roudnice n. L.	60.4	2.0	17:26	17:30	17:35
Roudnice n. L. - bridge across the river Labe	61.2	1.2	17:27	17:31	17:36
Roudnice n. L. - Karlovo square	61.6	0.8	17:28	17:32	17:37
FINISH - Roudnice n. L. - Masarykova St.	62.4	0.0	17:29	17:33	17:38

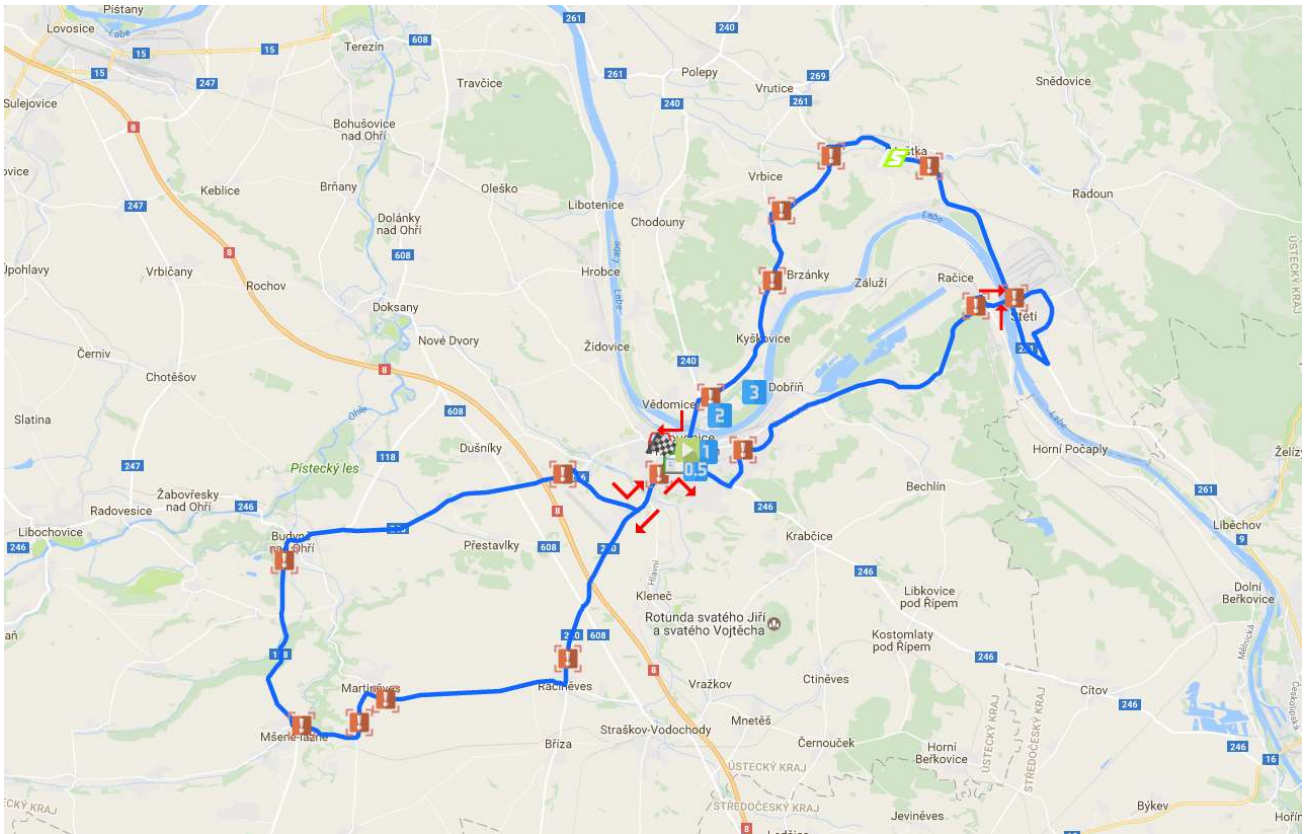


Last 3 km map

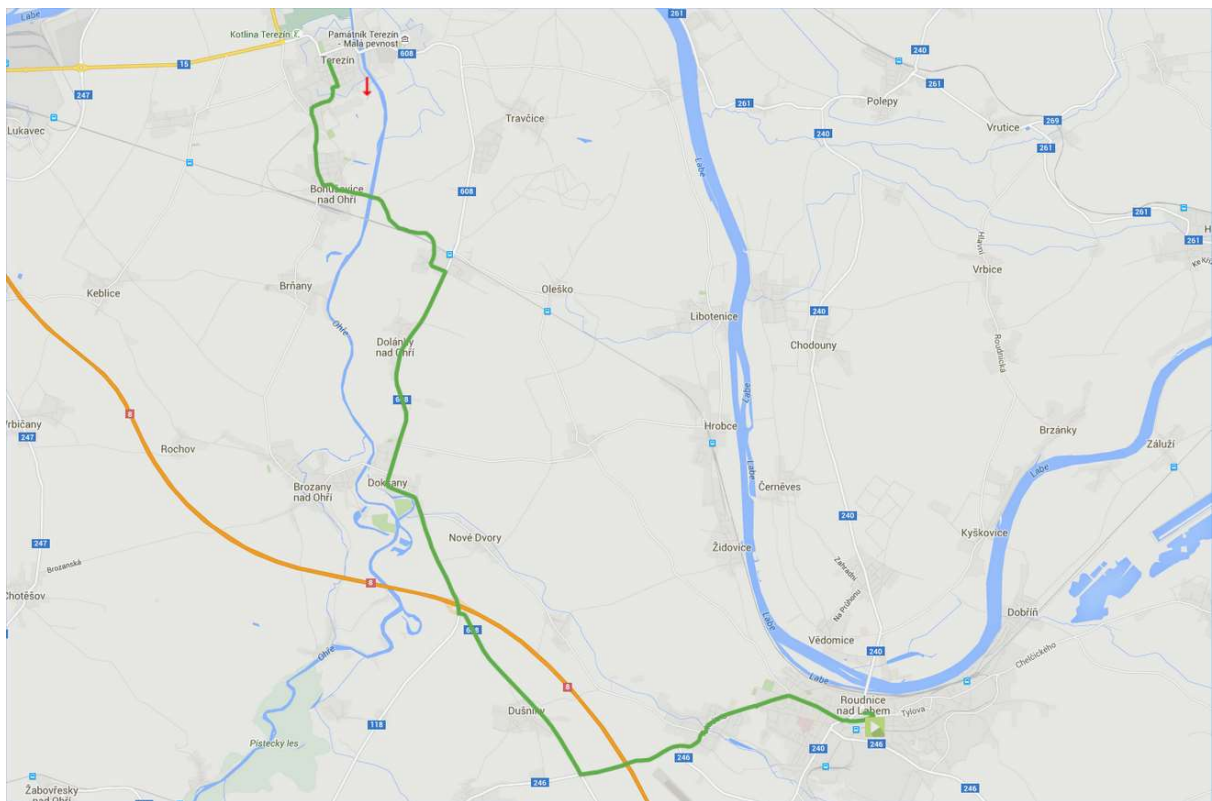
Roudnice n.L. FINISH Last 3 km



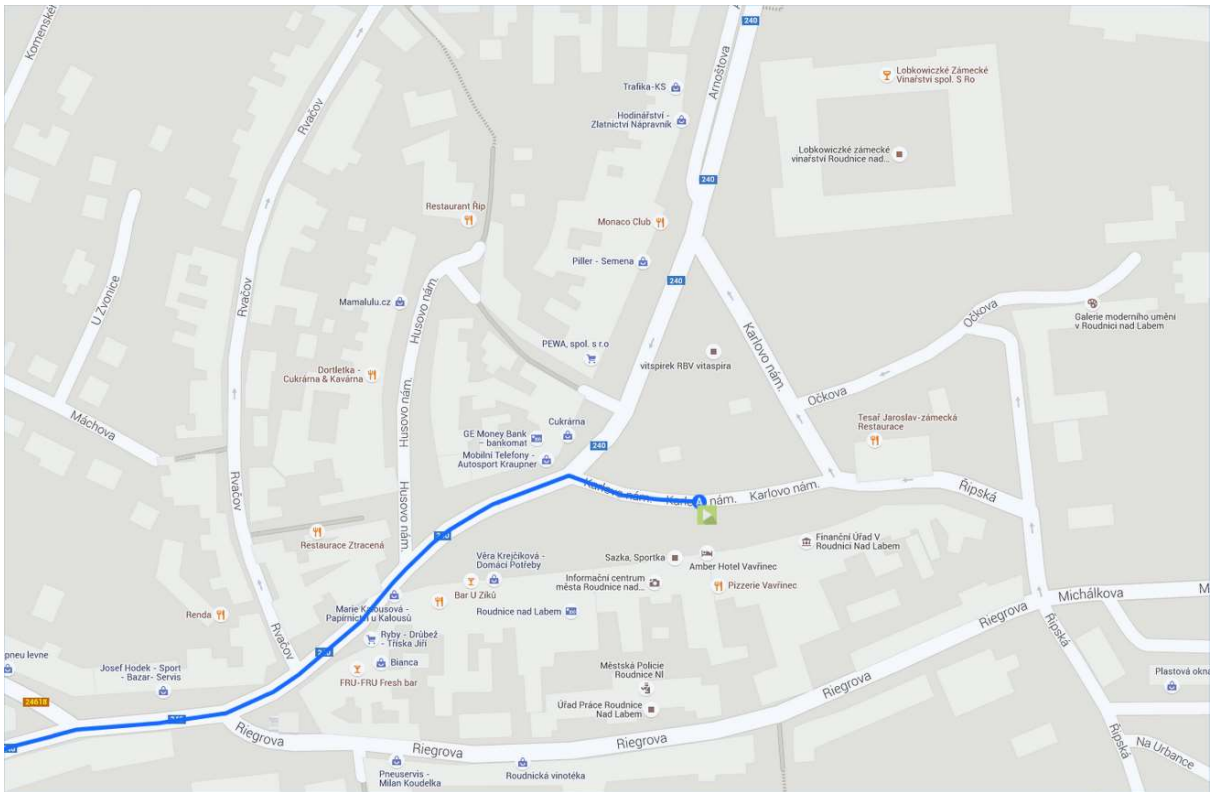
Last 3 km profile



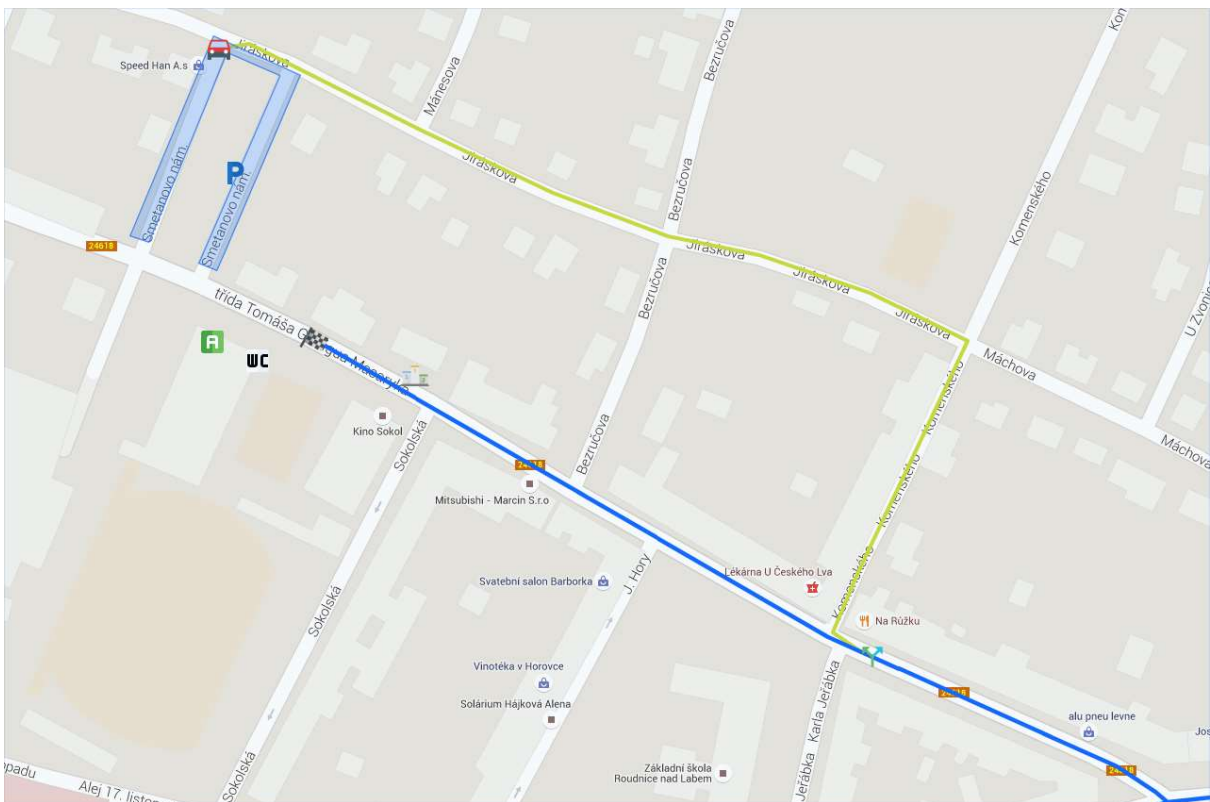
Dangerous points



Access to the start



Detailed map of the start area



Detailed map of the finish area