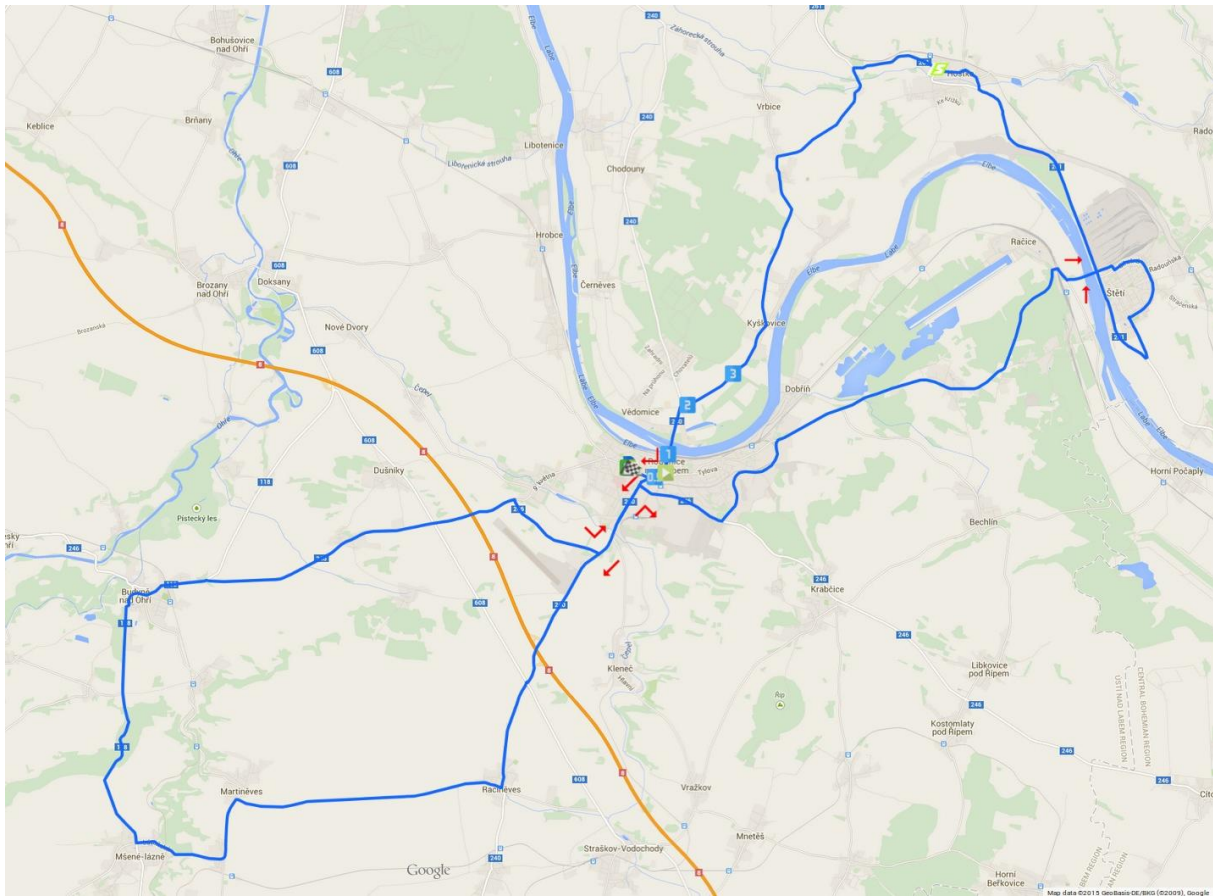


## Stage 2b

## Roudnice n. L.

<b>START - Roudnice n. L. - Karlovo square</b>	<b>0.0</b>	<b>62.4</b>	<b>16:00</b>
Krobián – roundabout straight direction Račíněves	4.7	57.7	16:06 - 16:07
Račíněves – crossroads right direction Martiněves	6.7	55.7	16:09 - 16:10
Martiněves	11.5	50.9	16:16 - 16:18
Charvátce – crossroads right direction Mšené Lázně	12.7	49.7	16:18 - 16:20
Mšené Lázně – crossroads right to road II/118	14.2	48.2	16:20 - 16:22
<b>SPECIAL PRIME - Budyně n. Ohří – square</b>	<b>19.2</b>	<b>43.2</b>	<b>16:27 - 16:30</b>
Budyně n. Ohří – level crossing	19.7	42.7	16:28 - 16:31
crossroads after Budyně – turn right direction Nížebohy	23.0	39.4	16:32 - 16:36
roundabout on II/608 direction Podluský	24.8	37.6	16:35 - 16:39
Turn right to road II./246	26.2	36.2	16:37 - 16:41
Turn left to road II./240 direction Roudnice	27.9	34.5	16:39 - 16:44
Roudnice n. L. - roundabout right direction Krabčice	29.5	32.9	16:42 - 16:46
Road II./246 U střelnice exit left to ringroad	31.0	31.4	16:44 - 16:48
Předonín	36.3	26.1	16:51 - 16:57
Štětí – bridge across the river Labe	40.1	22.3	16:57 - 17:03
Štětí – crossroads streets Cihelná and 5. května – left to ringroad	41.0	21.4	16:58 - 17:04
<b>SPECIAL PRIME - Štětí – Hotel Sport</b>	<b>41.7</b>	<b>20.1</b>	<b>16:59 - 17:05</b>
Štětí – crossroads left by swimming pool direction Počeplice	42.7	19.7	17:01 - 17:07
crossroads right to road II/261	43.5	18.9	17:02 - 17:08
Road II./261 end of Štětí	45.7	16.7	17:05 - 17:12
Road II./261 turn right direction Hoštka	49.6	12.8	17:10 - 17:18
<b>SPRINT - Hoštka</b>	<b>50.1</b>	<b>12.3</b>	<b>17:11 - 17:19</b>
road no. II/261 crossroads turn left direction Mastířovice	52.8	9.6	17:15 - 17:23
Vetlá	55.0	7.4	17:18 - 17:26
crossroads turn right direction Roudnice n. L.	56.0	6.4	17:20 - 17:28
Kyškovice	58.1	4.3	17:22 - 17:31
crossroads no. II/240 turn left direction Roudnice n. L.	60.4	2.0	17:26 - 17:35
Roudnice n. L. - bridge across the river Labe	61.2	1.2	17:27 - 17:36
Roudnice n. L. - Karlovo square	61.6	0.8	17:28 - 17:37
<b>FINISH - Roudnice n. L. - Masarykova St.</b>	<b>62.4</b>	<b>0.0</b>	<b>17:29 - 17:38</b>

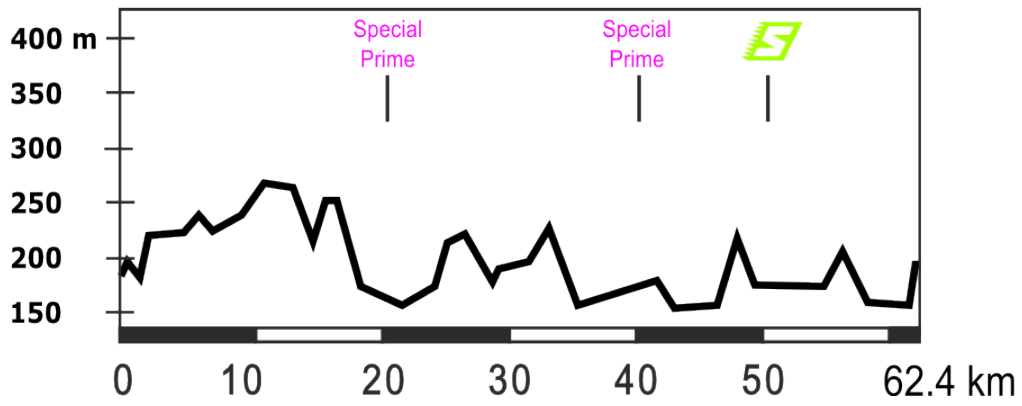


Stage map

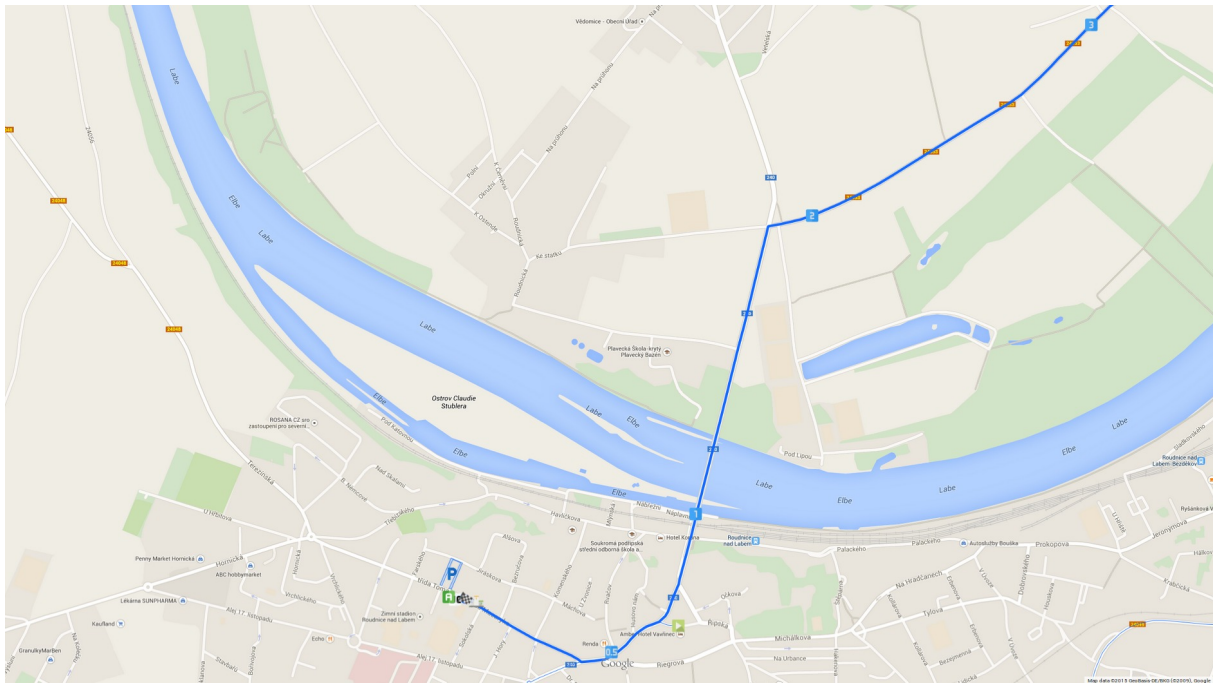
Roudnice n.L.



Roudnice n.L.

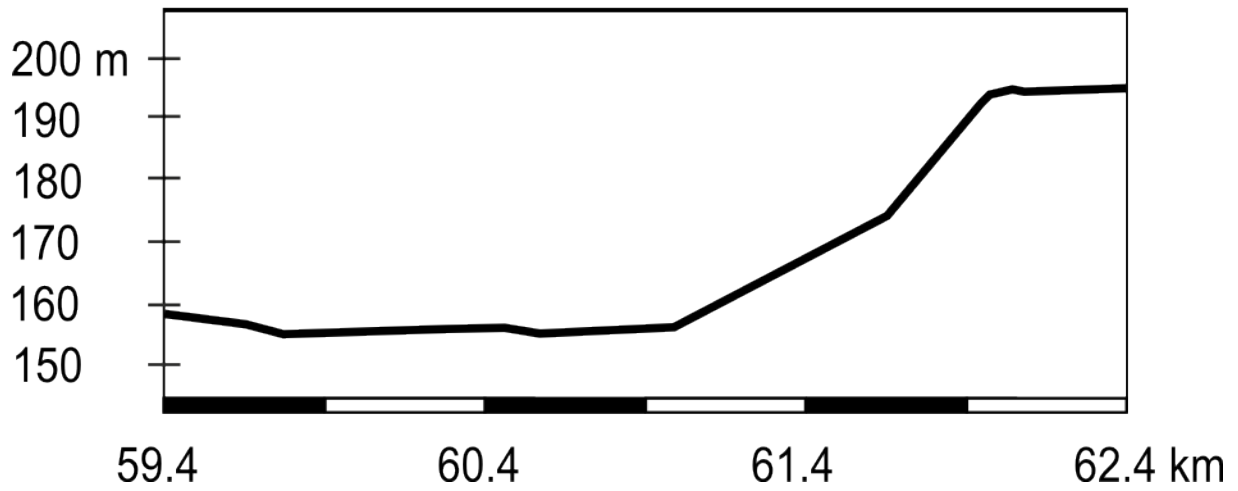


Stage profile

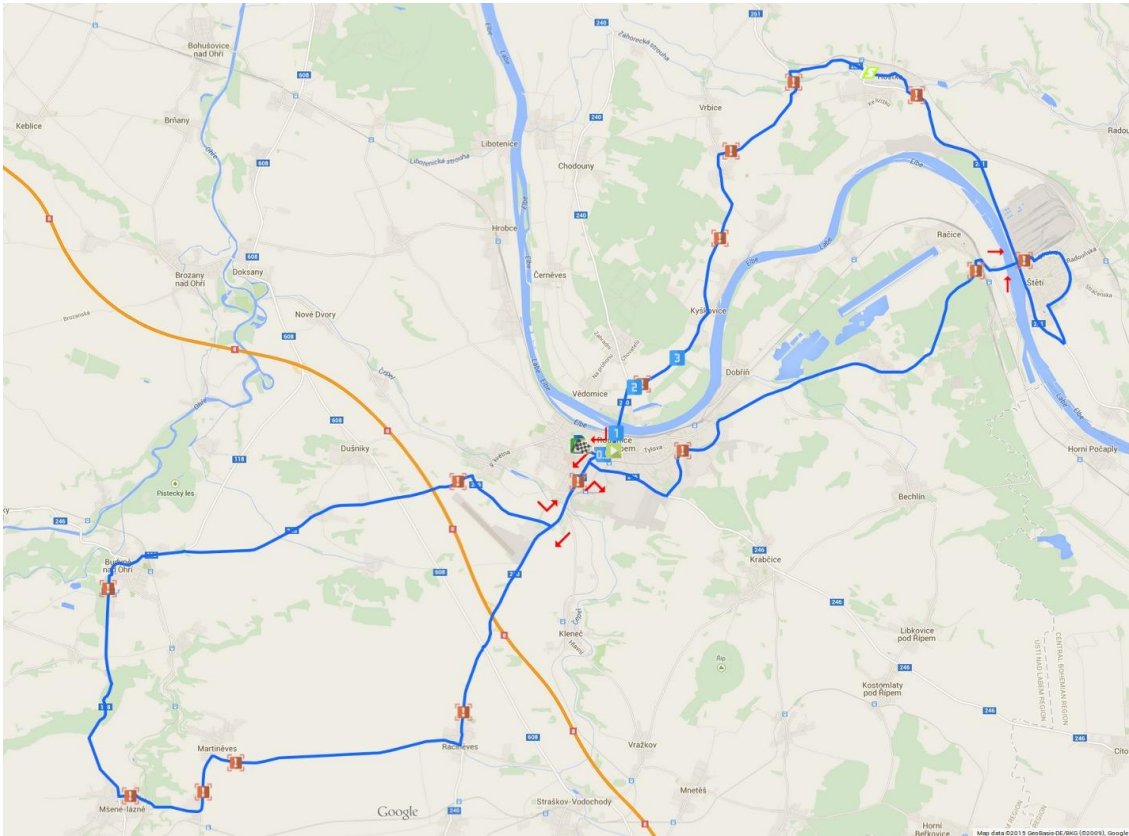


Last 3 km map

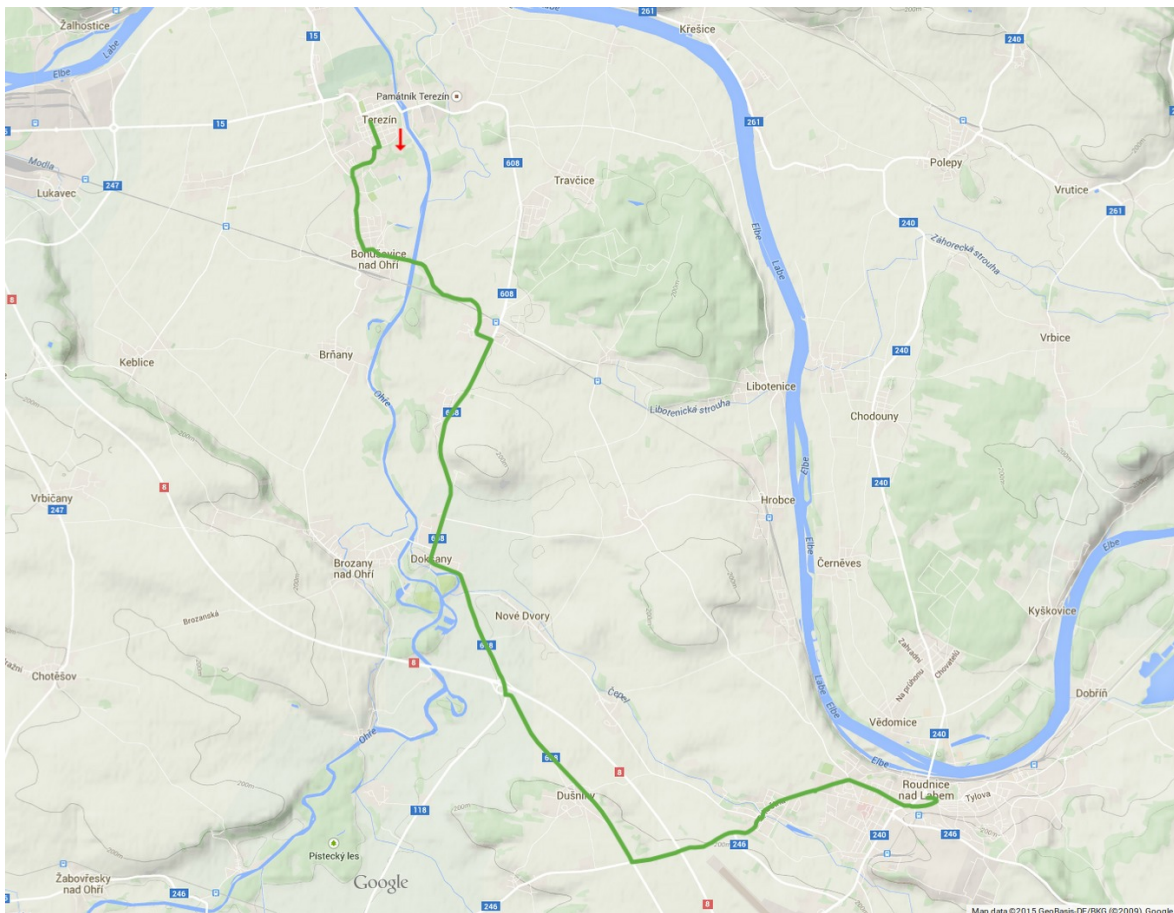
### Roudnice n.L. FINISH Last 3 km



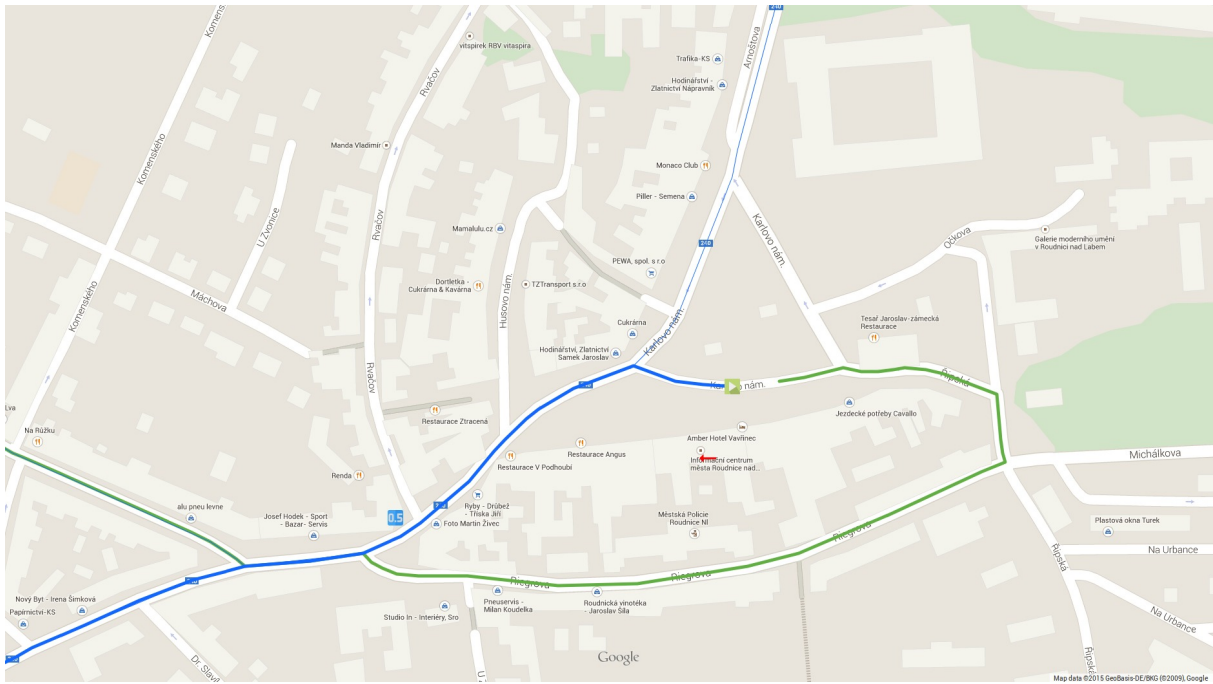
Last 3 km profile



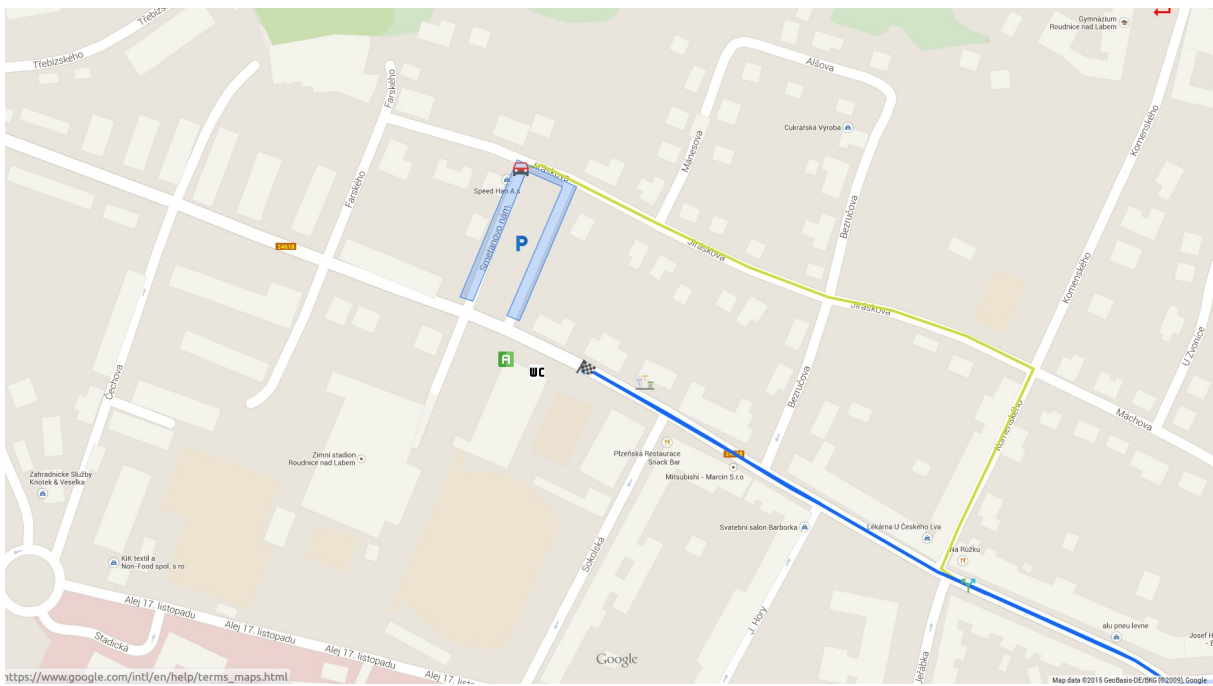
Dangerous points



Access to start



Detailed map of start area



Detailed map of finish area