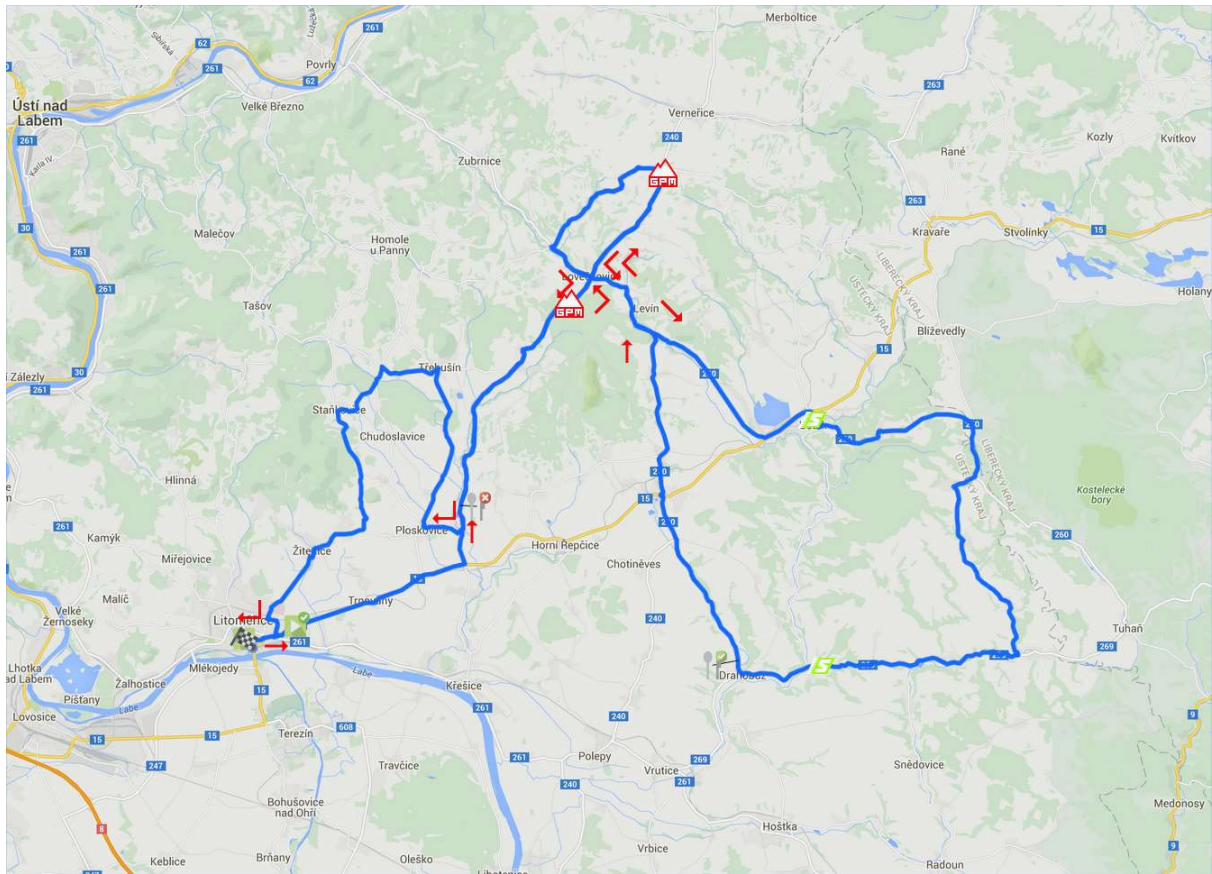


Stage 1

Litoměřice

Location	Distance (km)	Remain (km)	Avg (40 kmh)	Avg (38 kmh)	Avg (36 kmh)
START NEUTRALIZED - Litoměřice - Mírové sq.	-1.4		14:40		
START PROPER - Českolipská road	0.0	102.5	14:45	14:45	14:45
Trnovany - level crossing	2.5	100.0	14:48	14:48	14:49
Býčkovice crossroads	5.0	97.5	14:52	14:52	14:53
Býčkovice	6.0	96.5	14:53	14:54	14:54
Horní Týnec	12.0	90.5	15:02	15:03	15:04
GPM - GPM	13.5	89.0	15:05	15:06	15:07
Lovečkovice crossroads left	14.5	88.0	15:06	15:07	15:09
Klínky across Náčkovice right	15.9	86.6	15:08	15:10	15:11
Mukařov	20.1	82.4	15:15	15:16	15:18
Lovečkovice crossroads left	23.7	78.8	15:20	15:22	15:24
Úštěk crossroads left to no. I/15	30.6	71.9	15:30	15:33	15:36
Úštěk crossroads no. I/15 right	32.1	70.4	15:33	15:35	15:38
SPRINT - Úštěk – next to Sporthotel	32.2	70.3	15:33	15:35	15:38
Skalka road no. II/260 across Ostré	37.6	64.9	15:41	15:44	15:47
Rašovice	39.1	63.4	15:43	15:46	15:50
Velký Hubenov road no. II/270	46.1	56.4	15:54	15:57	16:01
crossroads Vědlice	48.6	53.9	15:57	16:01	16:06
Feeding Zone - Start	50.0	52.5	16:00	16:03	16:08
SPRINT - Vědlice	51.6	50.9	16:02	16:06	16:11
Drahobuz turn right direction Liběšice	53.6	48.9	16:05	16:09	16:14
Liběšice crossroads no. I/15 and no.II/240	59.1	43.4	16:13	16:18	16:23
Liběšice level crossing	59.3	43.2	16:13	16:18	16:23
Lovečkovice road no. II/240 across Hradec	66.4	36.1	16:24	16:29	16:35
GPM - Mukařov	69.4	33.1	16:29	16:34	16:40
Klínky across Náčkovice	73.6	28.9	16:35	16:41	16:47
Lovečkovice road no. II/260	75.0	27.5	16:37	16:43	16:49
Horní Týnec	77.7	24.8	16:41	16:47	16:54
Feeding Zone - End	82.5	20.0	16:48	16:55	17:02
Býčkovice	83.3	19.2	16:50	16:56	17:03
Ploskovice	84.5	18.0	16:51	16:58	17:05
Třebušín	89.3	13.2	16:58	17:06	17:13
crossroads Všeradiště	91.1	11.4	17:01	17:08	17:16
Staňkovice	93.1	9.4	17:04	17:12	17:20
Pohořany	97.1	5.4	17:10	17:18	17:26
Litoměřice - Topolčanská St. - level crossing	100.9	1.6	17:16	17:24	17:33
Litoměřice - Jiřího z Poděbrad St. x road no.I/15	101.6	0.9	17:17	17:25	17:34
Litoměřice – roundabout straight	101.7	0.8	17:17	17:25	17:34
Litoměřice – roundabout straight to Dlouhá St.	102.0	0.5	17:18	17:26	17:35
FINISH - Litoměřice - Mírové square	102.5	0.0	17:18	17:26	17:35



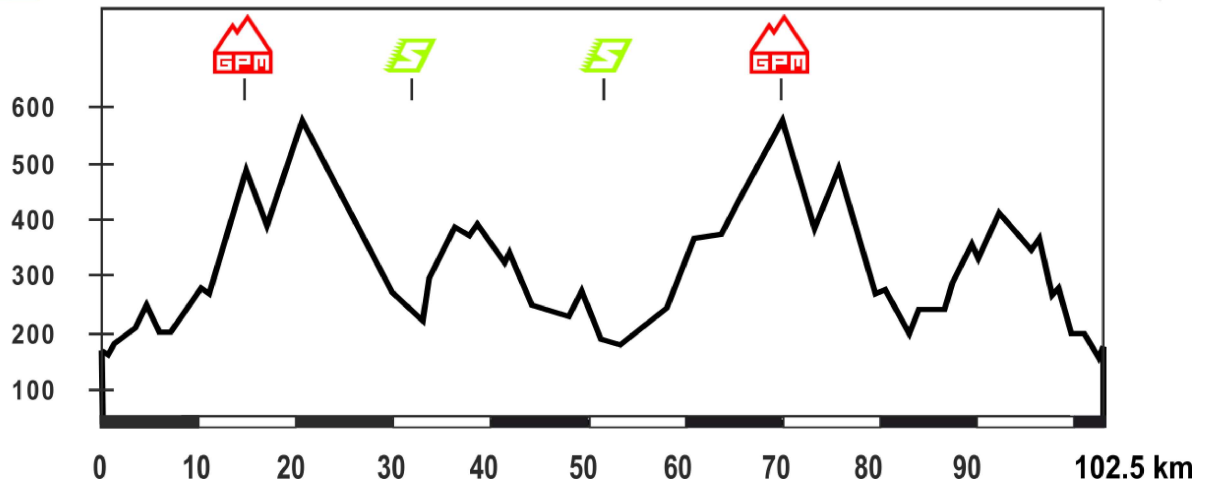
Stage map

Litoměřice

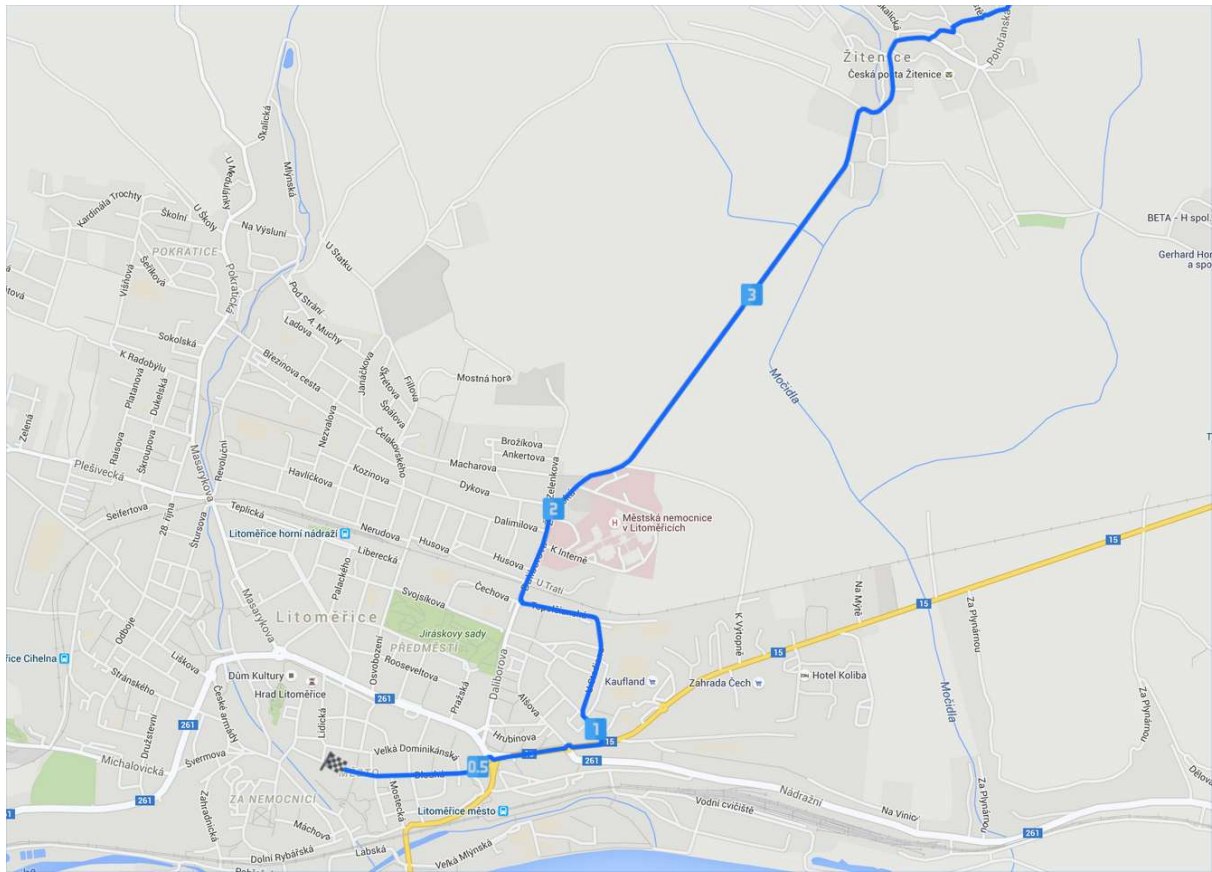
▶ START

Litoměřice

FINISH 

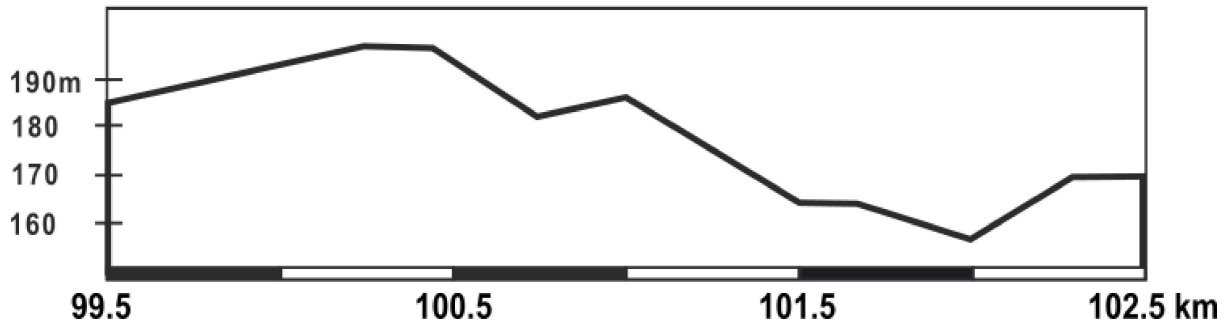


Stage profile

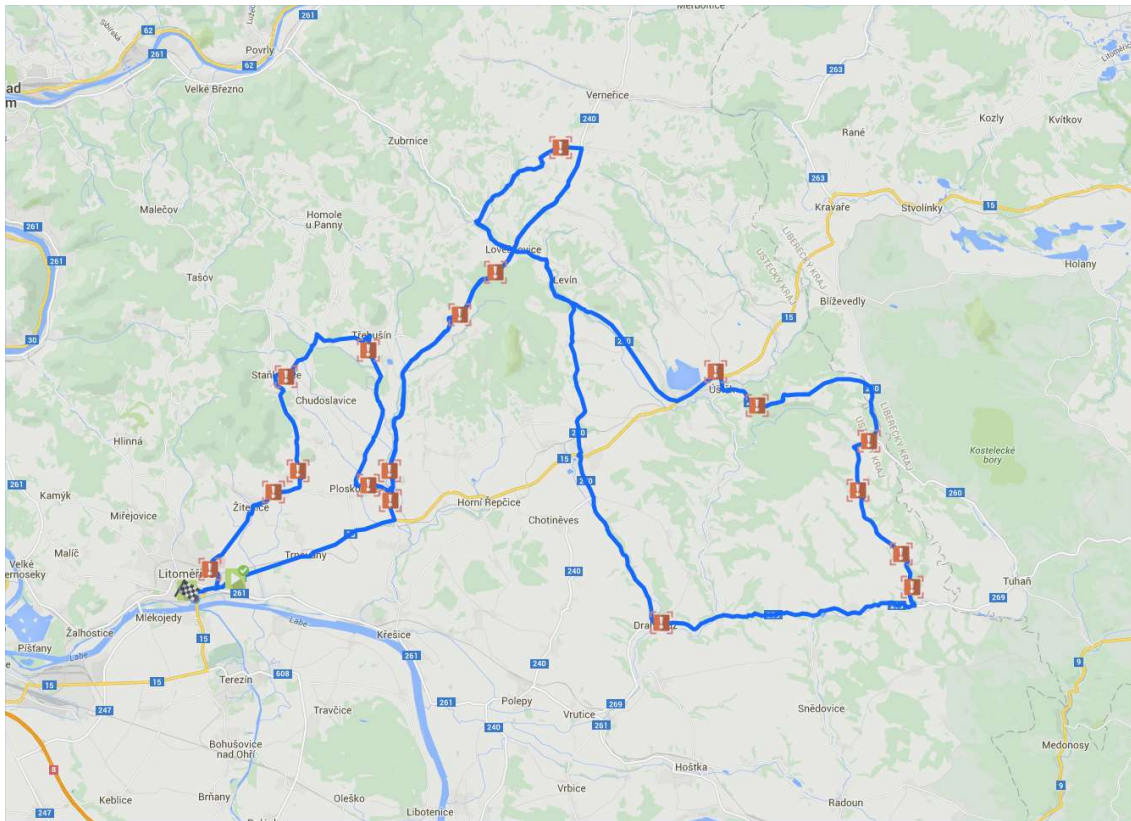


Last 3 km map

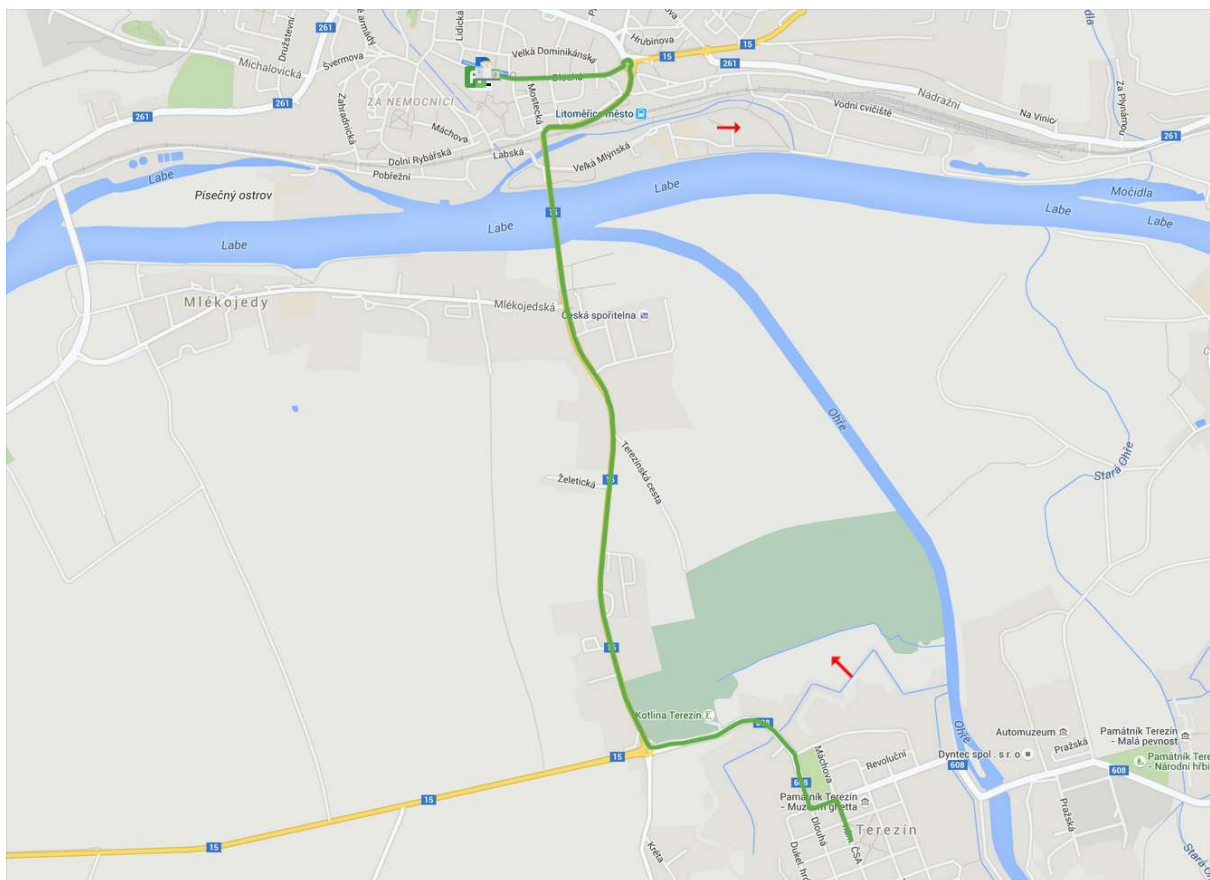
Litoměřice FINISH Last 3 km



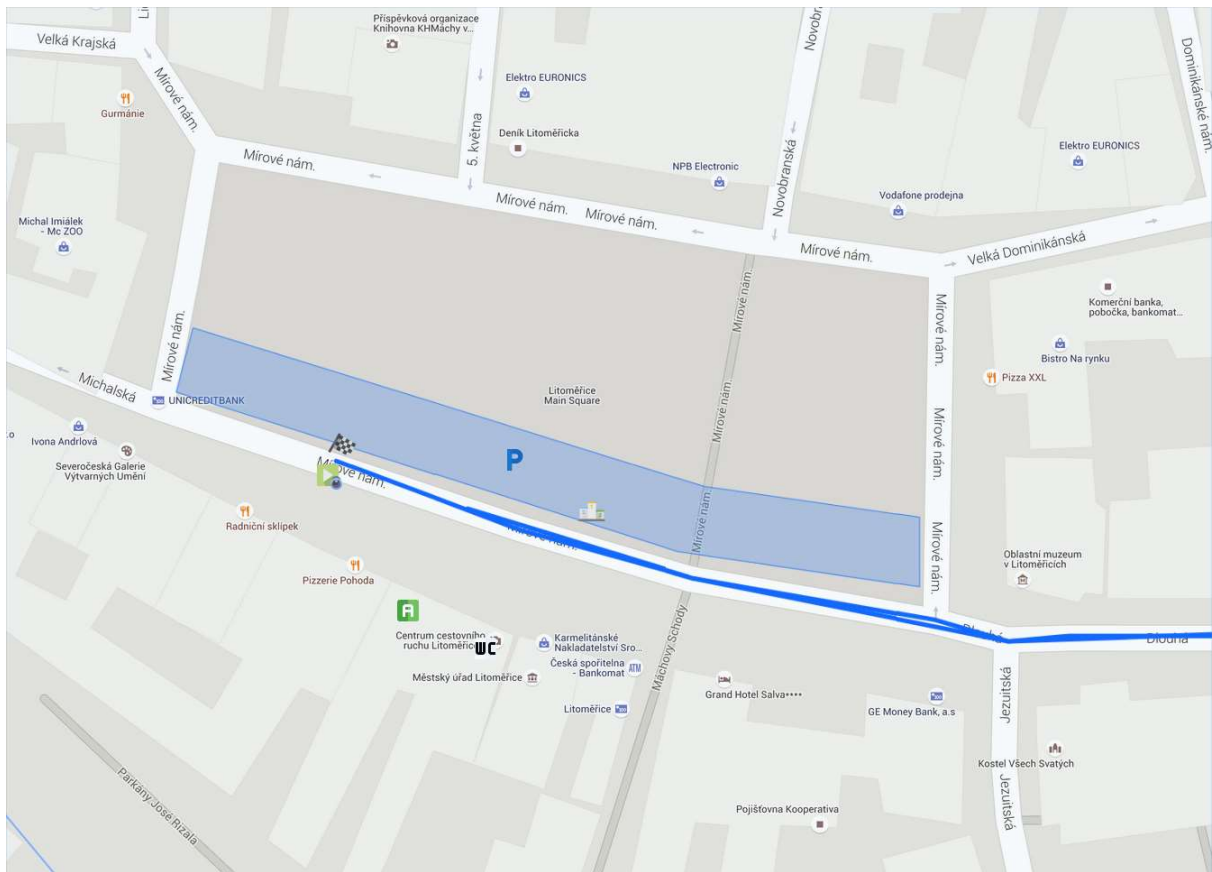
Last 3 km profile



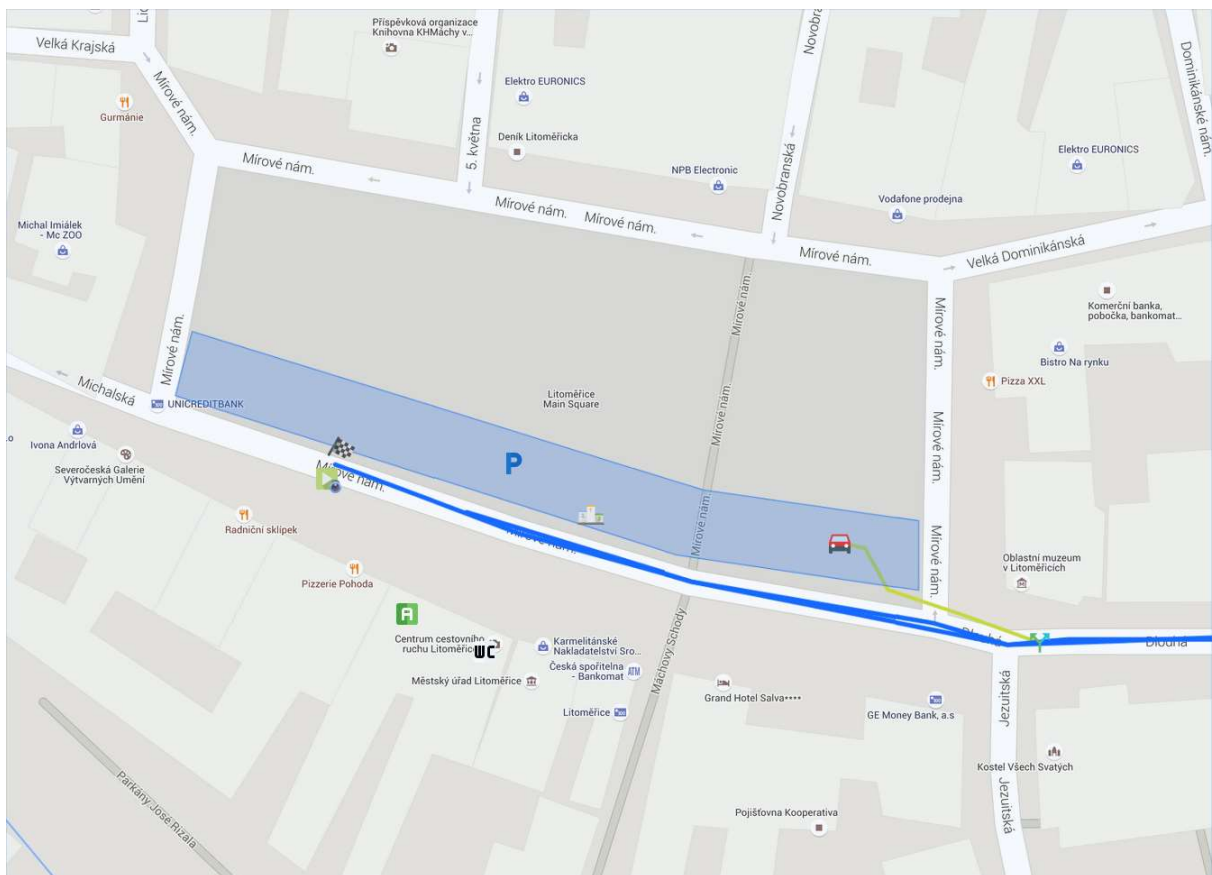
Dangerous points



Access to the start



Detailed map of the start area



Detailed map of the finish area